

**COASTAL GASLINK PIPELINE PROJECT
(PROJECT)**

SCHEDULE A

**CERTIFIED PROJECT DESCRIPTION
FOR
AN ENVIRONMENTAL ASSESSMENT CERTIFICATE**

Table of Contents

1	OVERVIEW	3
2	PIPELINE	3
	2.1 Location	3
	2.2 Pipeline Components.....	4
3	COMPRESSOR STATIONS	4
	3.1 Location	4
	3.2 Components	5
4	METER STATIONS	6
	4.1 Location	6
	4.2 Components	6
5	ANCILLARY FACILITIES	7
	5.1 Location	7
	5.2 Components	7

1. OVERVIEW

The Coastal GasLink Pipeline Project (Project) will consist of a natural gas transmission pipeline and associated infrastructure, extending from near Groundbirch, BC (55.7997N-120.8907W, eastern terminus) to Kitimat, BC (54.0292N-128.6842W, western terminus).

The Project will include the following infrastructure:

- one sweet natural gas¹ pipeline and associated components;
- up to eight compressor stations and associated components including permanent access roads and bridges;
- meter stations at up to three locations and associated components including permanent access roads and bridges;
- communications towers; and
- ancillary facilities which will include: construction camp sites, pipe stockpile sites, log storage sites, rail sidings, contractor storage yards, laydown areas, borrow sites, hydrostatic test fill lines, upgraded roads and bridges, and temporary access roads and workspace.

The attached maps 1 to 135 in Appendix A show the locations in which all Project infrastructure will be situated, with the exception of ancillary facilities.

2. PIPELINE

The pipeline must only transport sweet natural gas. The pipeline will have a Nominal Pipe Size of 48 inches (1,219 mm Outside Diameter).

2.1 Location

The actual width of the construction and operation right of way will vary depending on the particular terrain conditions encountered, but must be within the Certified Pipeline Corridor set out in Appendix A.

¹ Sweet natural gas refers to natural gas that meets natural gas transmission pipeline quality specifications, containing either zero or trace amounts of hydrogen sulphide, carbon dioxide, or natural gas liquids (as defined in CSA Z662).

Where two options for the Certified Pipeline Corridor are set out in Appendix A on maps 59, 60, 84, 120 and 121, the pipeline must be constructed within one of the options, not both.

2.2 Pipeline Components

Project components related to pipeline construction and operations include:

- mainline valves to enable isolation of the pipeline sections and to facilitate system operations and maintenance;
- suction and discharge valves, to connect compressor stations to the pipeline;
- supervisory control and data acquisition system, linking pipeline and compressor facilities to the existing TransCanada Operations Control Centre;
- in-line inspection facilities including valves, launchers and receivers;
- cathodic protection, to protect the pipeline from electrochemical corrosion; and
- telecommunications systems, to safely operate and maintain the pipeline.

3. COMPRESSOR STATIONS

The Project will include up to a maximum of eight natural gas fired turbo-compressor stations, each of which will include up to six 34 megawatt (MW) natural gas powered compressor units, to a maximum of 32 compressor units in total. The maximum number of units at each compressor station is shown in Table 1.

3.1 Location

The compressor stations will be at the locations identified in Table 1 and shown in Appendix A on maps 1, 18, 33, 50, 67, 85, 101 and 118.

Table 1. Compressor station location and compressor configuration

Compressor Station Location (maximum ha)	Compressor Configuration
Wilde Lake (63 ha)	Up to six natural 34 MW gas fired turbo-compressor units
Sukunka Falls (17 ha)	Up to four 34 MW natural gas fired turbo-compressor units with
Mount Bracey (19 ha)	Up to four 34 MW natural gas fired turbo-compressor units

Compressor Station Location (maximum ha)	Compressor Configuration
Racoon Lake (17 ha)	Up to four 34 MW natural gas fired turbo-compressor units
Clear Creek (17 ha)	Up to three 34 MW natural gas fired turbo-compressor units
Segundo Lake (19 ha)	Up to four 34 MW natural gas fired turbo-compressor units
Goosly Falls (19 ha)	Up to four 34 MW natural gas fired turbo-compressor units
Titanium Peak (19 ha)	Up to three 34 MW natural gas fired turbo-compressor units

3.2 Components

The compressor stations include the following components:

- natural gas fired turbo-compressor units;
- discharge gas coolers;
- inlet gas separator;
- high pressure yard piping;
- isolation valves;
- mainline block valves;
- vent stack;
- cathodic protection;
- fuel gas systems;
- sub-systems including:
 - auxiliary power generator;
 - electrical equipment including switchgear, uninterruptable power system, controls, and batteries;
 - control systems;
 - utility power electrical connection and transformer;
 - instrument air;
 - heating;

- supervisory control and data acquisition;
- telecommunications; and
- security;
- office, personnel and storage buildings;
- operations and maintenance living quarters; and
- permanent access roads and bridges.

4. METER STATIONS

The Project includes meter stations at a maximum of three locations. The meter stations will be required to determine the volume of natural gas being transported in the pipeline, and to monitor natural gas quality.

4.1 Location

The meter stations will be located at the following locations, and shown on maps 1, 60-61, and 134.

Table 2. Meter station locations and maximum area

Meter Station General Location	Maximum Area, Approximate Kilometre Post, Latitude/Longitude
Near Groundbirch	4 ha, KP 0.0, Lat: 55° 47' 58", Long: 120° 53' 27"
Near Vanderhoof	10 ha, KP 300.0, Lat: 54° 9' 47", Long: 123° 42' 49"
Near Kitimat	10 ha, KP 656.5, Lat: 54° 3' 31", Long: 12 8° 34' 44"

4.2 Components

The meter stations include the following components:

- metering runs;
- isolation valves and vent systems;
- high pressure yard piping;
- inlet gas separator;

- cathodic protection;
- gas quality instrumentation;
- supervisory control and data acquisition;
- telecommunications;
- instrument and personnel buildings; and
- permanent access roads and bridges.

5. ANCILLARY FACILITIES

The Project includes a variety of ancillary facilities to support construction and operation.

5.1 Location

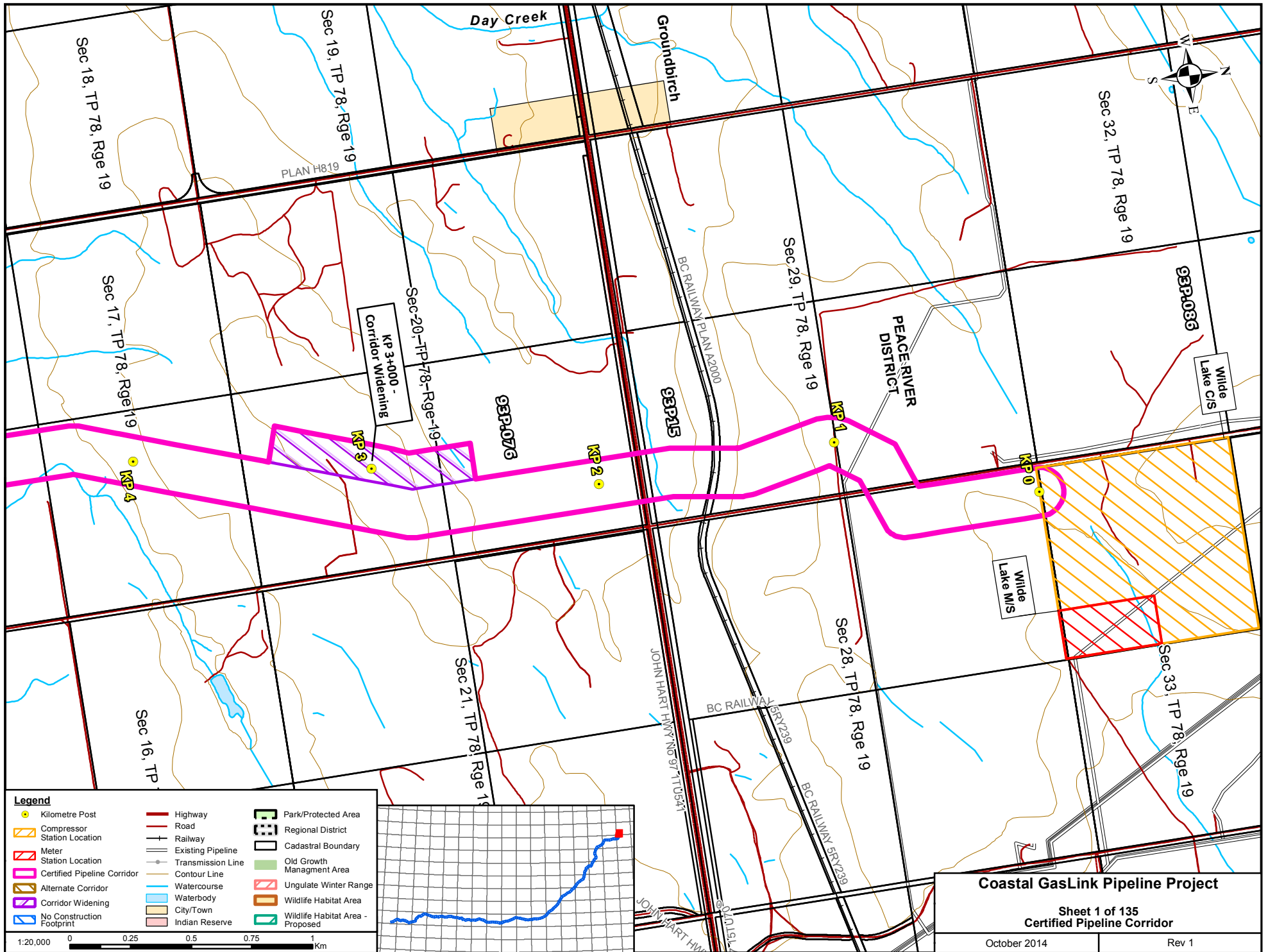
The exact spatial location of ancillary facilities will be determined through subsequent permitting processes.

5.2 Components

Ancillary facilities include:

- up to 18 construction camps to house workers during construction and pioneer camps at specific locations along the construction corridor requiring smaller specialized crews;
- construction camps on average will be approximately 25 ha in area and able to support up to approximately 1200 workers;
- temporary access roads and bridges;
- temporary storage areas used throughout construction for pipe storage, construction storage, contractor offices and equipment laydown;
- stockpile sites to store pipe and materials during construction, with an average area of approximately 25 ha located as close as practical to the Certified Pipeline Corridor;
- contractor storage yards to store equipment and supplies during construction, on average approximately 20 ha in size, where practical, integrated with main construction camps or stockpile sites;

- laydown yards to setup and teardown construction equipment at an average size of approximately 4 ha;
- rail sidings to offload and store pipe;
- borrow sites to provide granular material for construction;
- sites to place excess granular material; and
- hydrostatic test fill lines to transport water for testing the pipeline.

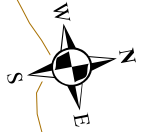
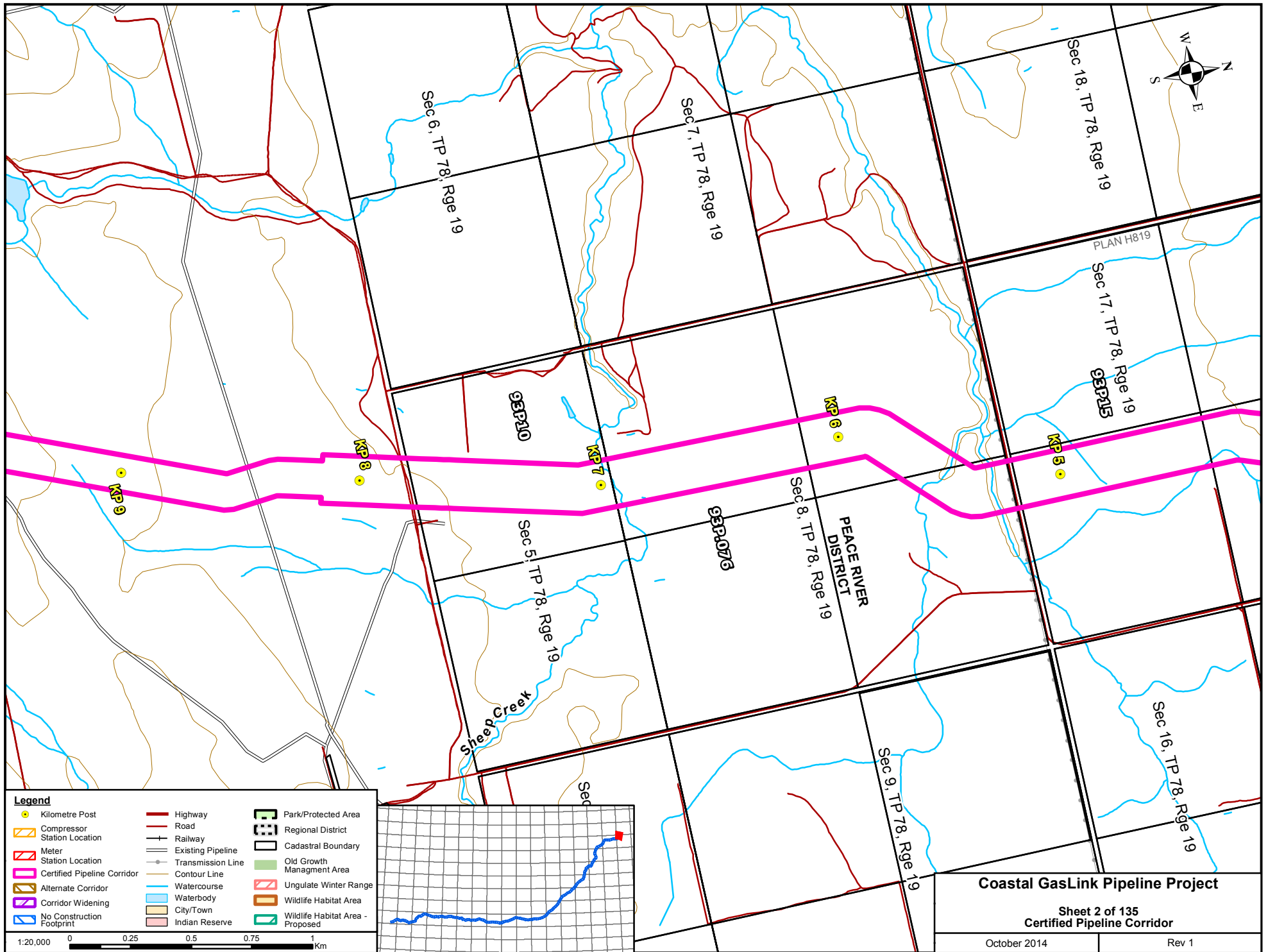


Coastal GasLink Pipeline Project

Sheet 1 of 135
 Certified Pipeline Corridor


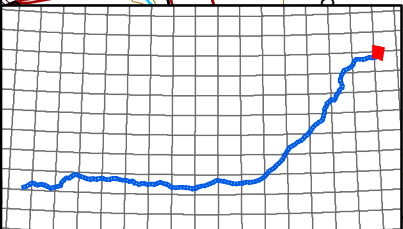
October 2014

Rev 1

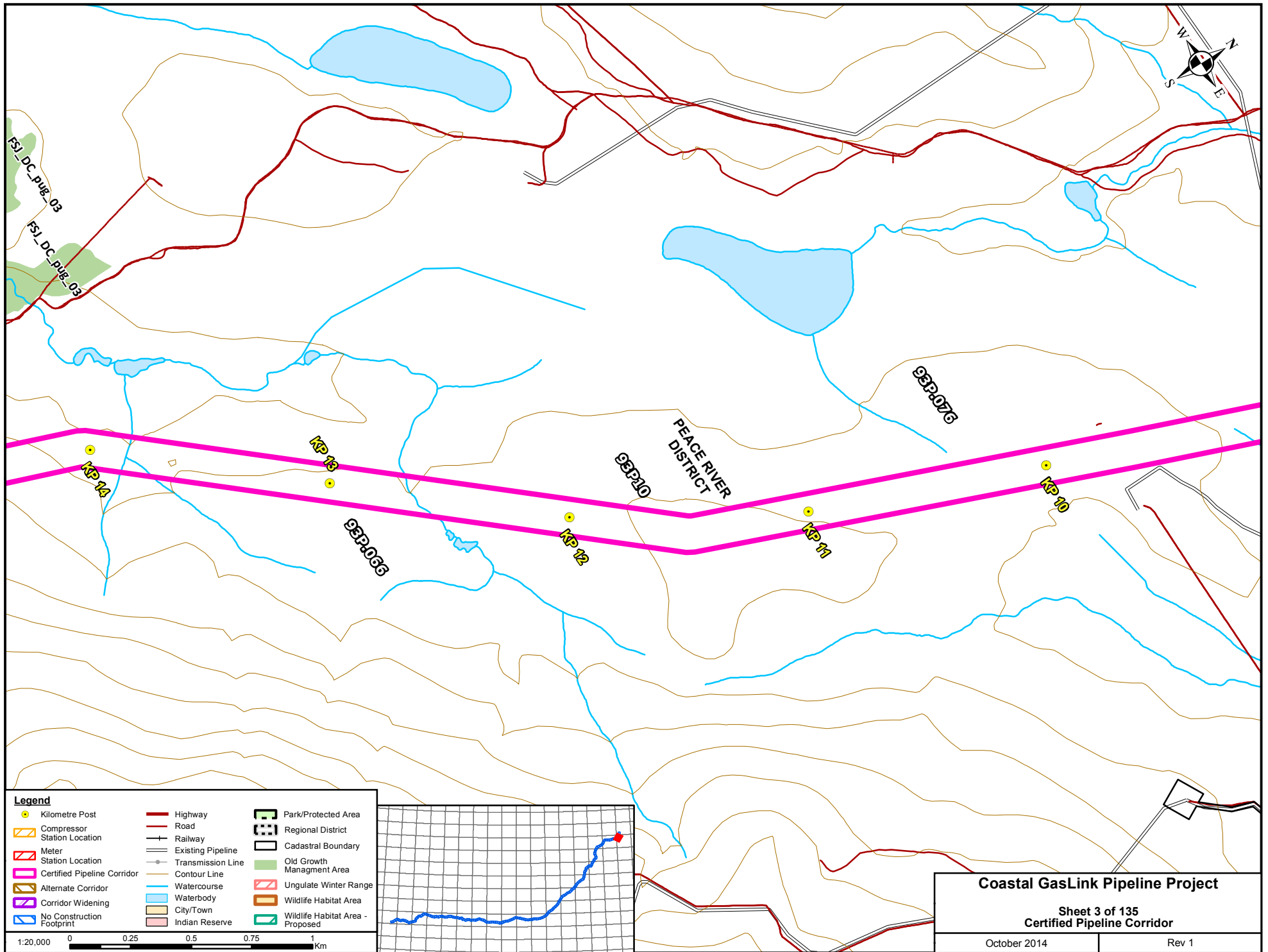


Legend

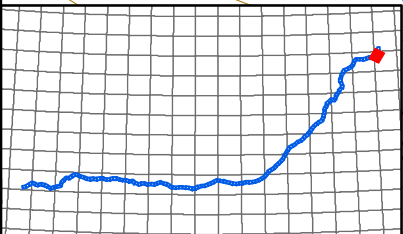

Kilometre Post	Highway	Park/Protected Area
Compressor Station Location	Road	Regional District
Meter Station Location	Railway	Cadastral Boundary
Certified Pipeline Corridor	Existing Pipeline	Old Growth Management Area
Alternate Corridor	Transmission Line	Ungulate Winter Range
Corridor Widening	Contour Line	Wildlife Habitat Area
No Construction Footprint	Watercourse	Wildlife Habitat Area - Proposed
	Waterbody	
	City/Town	
	Indian Reserve	

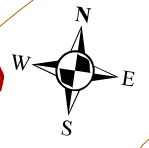
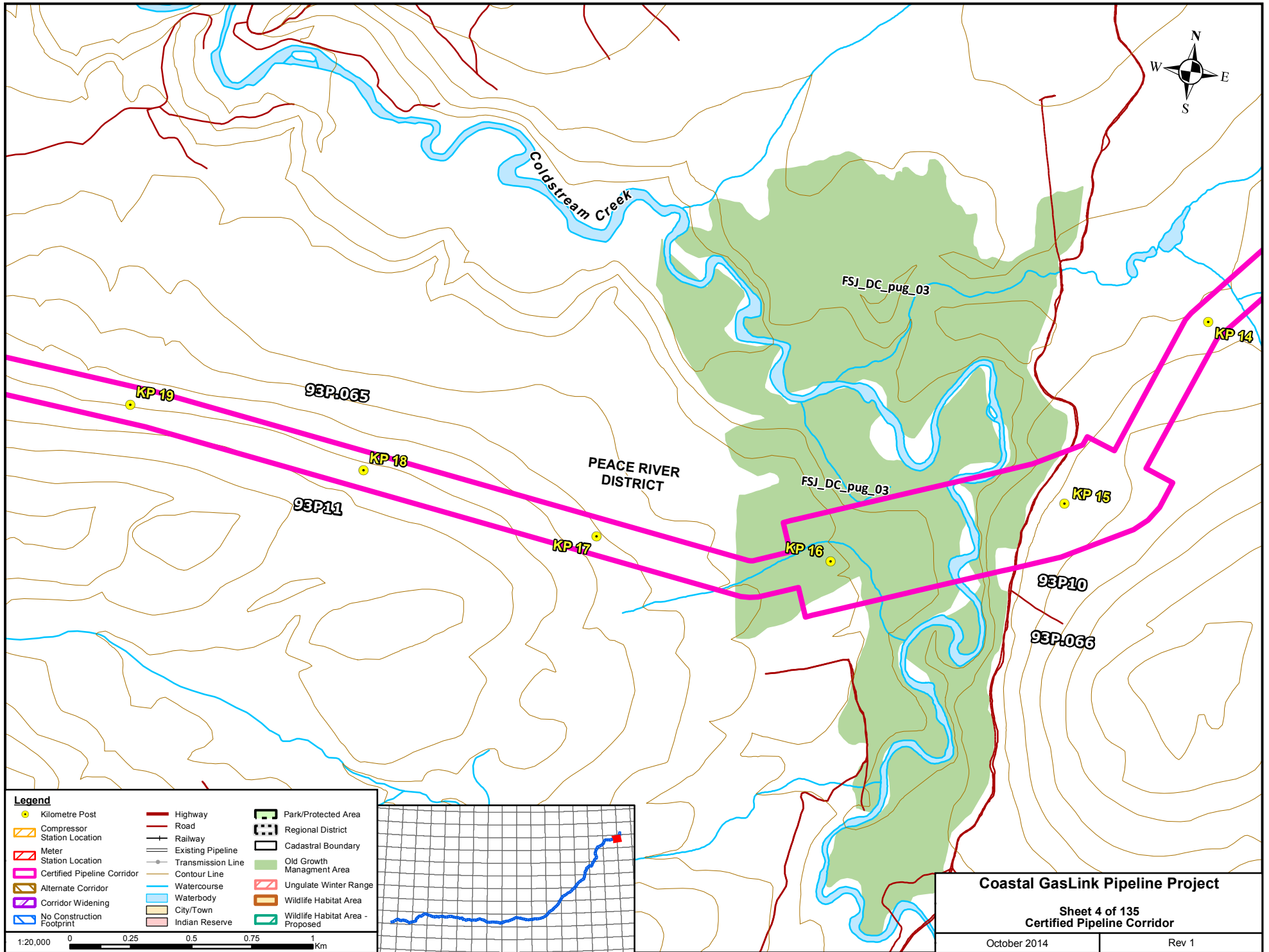


Coastal GasLink Pipeline Project
 Sheet 2 of 135
 Certified Pipeline Corridor
 October 2014
 Rev 1



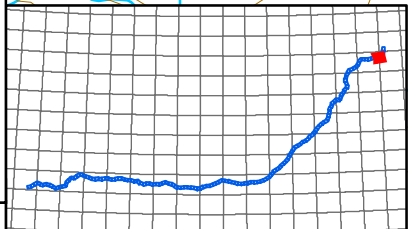
- Legend**
- Kilometre Post
 - Compressor Station Location
 - Meter Station Location
 - Certified Pipeline Corridor
 - Alternate Corridor
 - Corridor Widening
 - No Construction Footprint
 - Highway
 - Road
 - Railway
 - Existing Pipeline
 - Transmission Line
 - Contour Line
 - Watercourse
 - Waterbody
 - City/Town
 - Indian Reserve
 - Park/Protected Area
 - Regional District
 - Cadastral Boundary
 - Old Growth Management Area
 - Ungulate Winter Range
 - Wildlife Habitat Area
 - Wildlife Habitat Area - Proposed

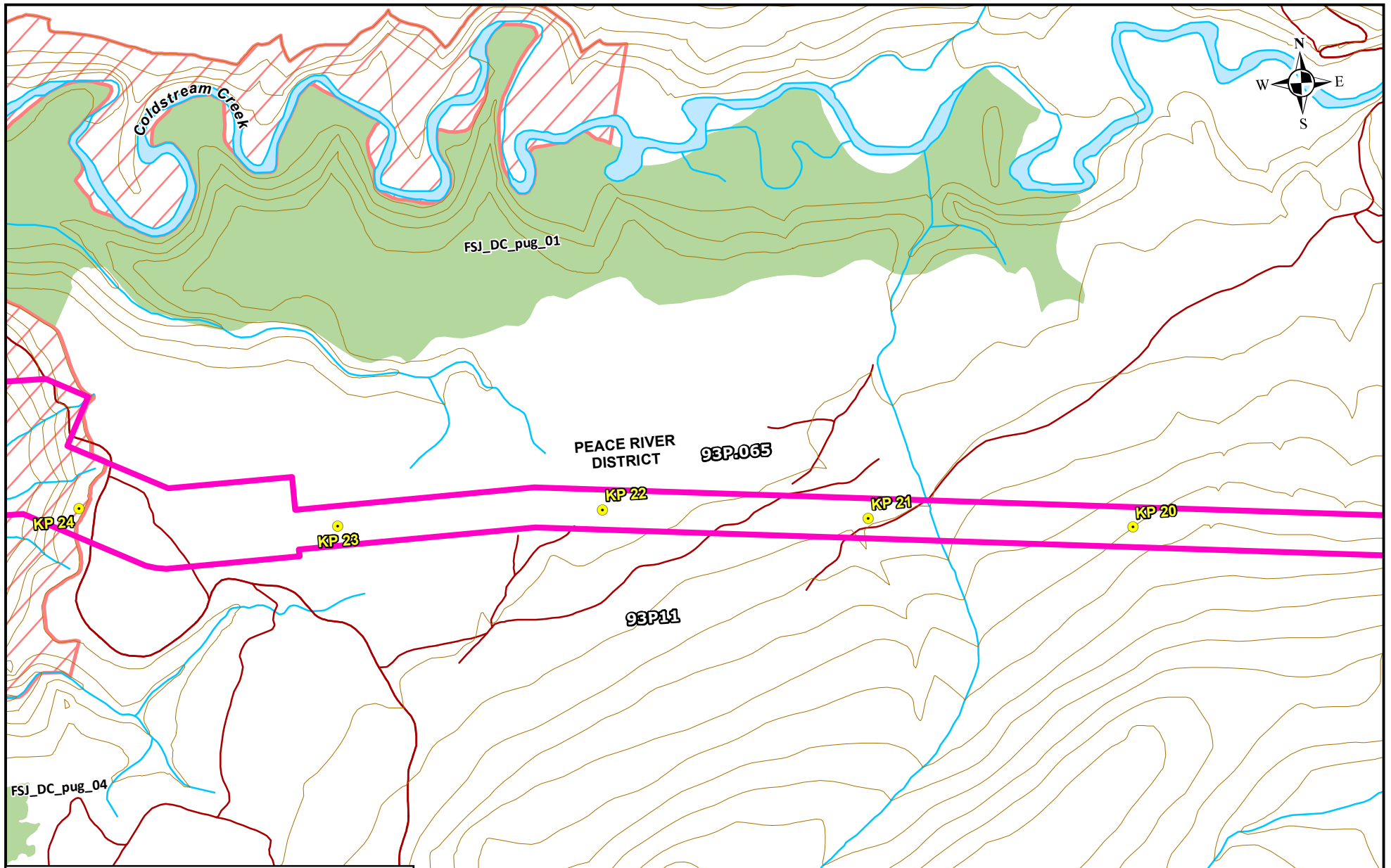




Legend

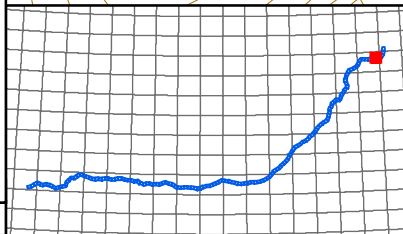
Kilometre Post	Highway	Park/Protected Area
Compressor Station Location	Road	Regional District
Meter Station Location	Railway	Cadastral Boundary
Certified Pipeline Corridor	Existing Pipeline	Old Growth Management Area
Alternate Corridor	Contour Line	Ungulate Winter Range
Corridor Widening	Watercourse	Wildlife Habitat Area
No Construction Footprint	Waterbody	Wildlife Habitat Area - Proposed
	City/Town	
	Indian Reserve	





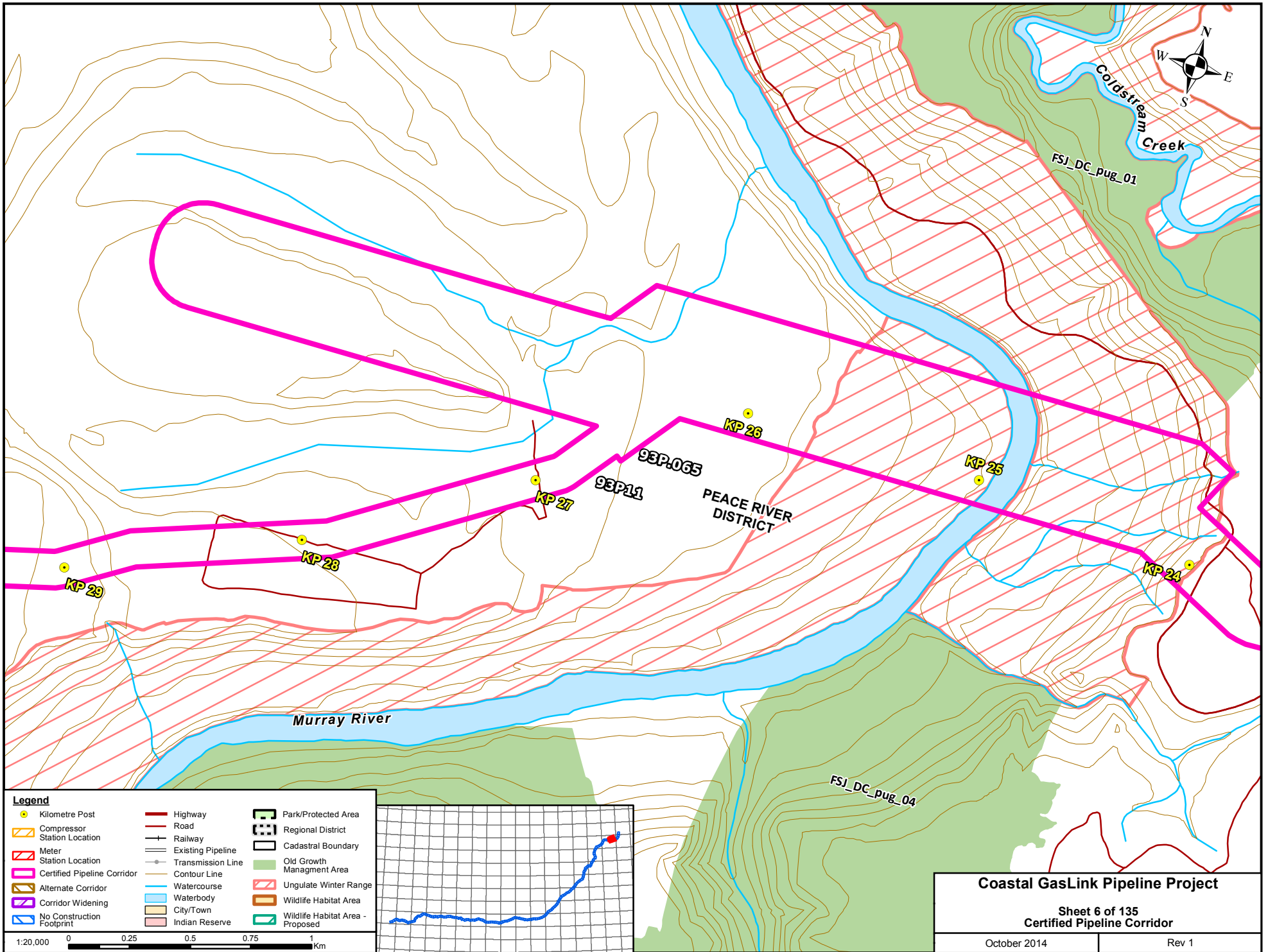
Legend

Kilometre Post	Highway	Park/Protected Area
Compressor Station Location	Road	Regional District
Meter Station Location	Railway	Cadastral Boundary
Certified Pipeline Corridor	Existing Pipeline	Old Growth Management Area
Alternate Corridor	Transmission Line	Ungulate Winter Range
Corridor Widening	Contour Line	Wildlife Habitat Area
No Construction Footprint	Watercourse	Wildlife Habitat Area - Proposed
	Waterbody	
	City/Town	
	Indian Reserve	

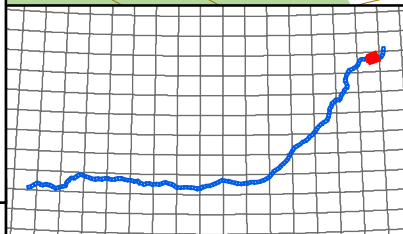



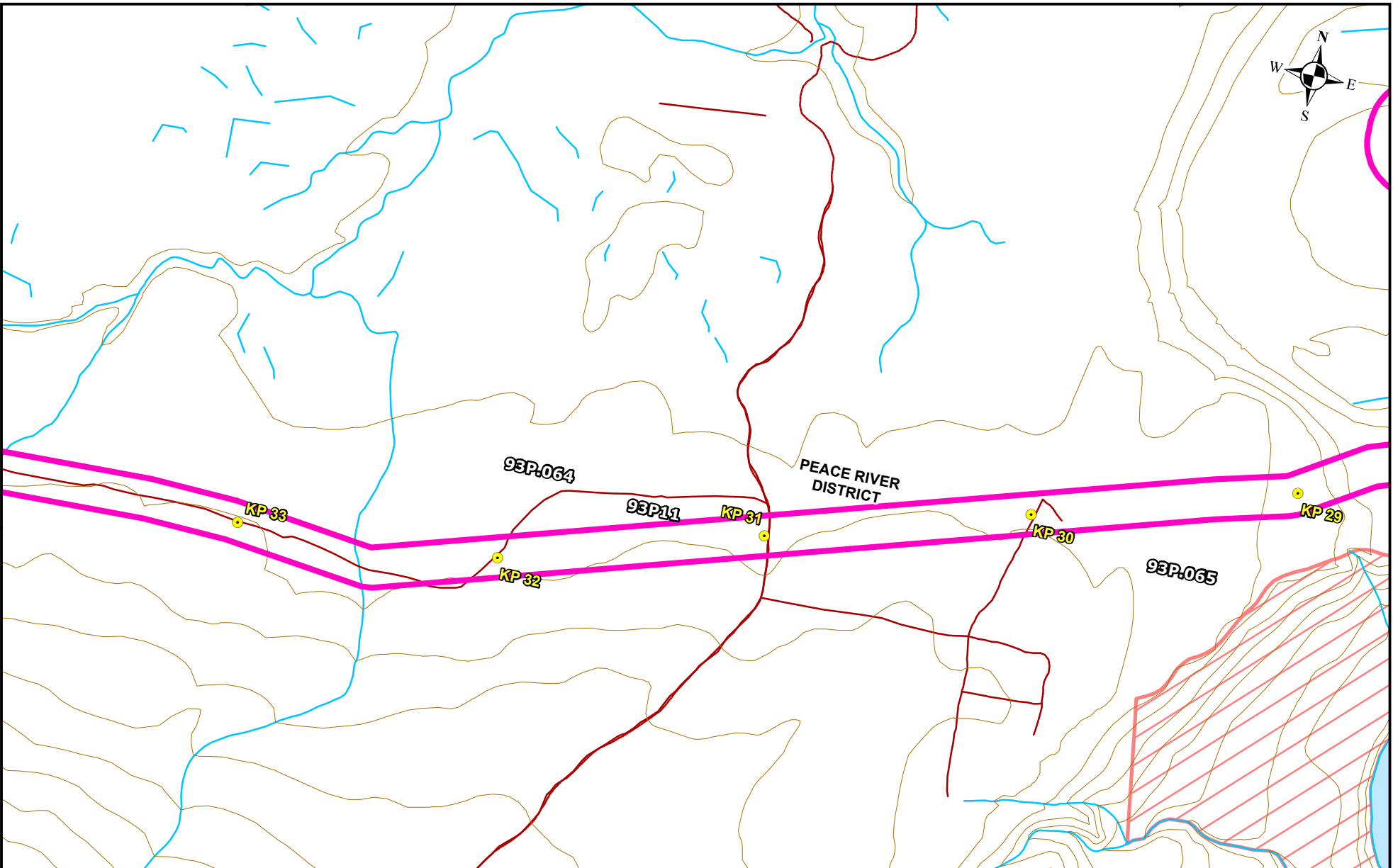
Coastal GasLink Pipeline Project	
Sheet 5 of 135 Certified Pipeline Corridor	
October 2014	Rev 1



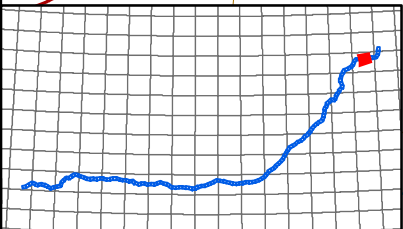


- Legend**
- Kilometre Post
 - Compressor Station Location
 - Meter Station Location
 - Certified Pipeline Corridor
 - Alternate Corridor
 - Corridor Widening
 - No Construction Footprint
 - Highway
 - Road
 - Railway
 - Existing Pipeline
 - Transmission Line
 - Contour Line
 - Watercourse
 - Waterbody
 - City/Town
 - Indian Reserve
 - Park/Protected Area
 - Regional District
 - Cadastral Boundary
 - Old Growth Management Area
 - Ungulate Winter Range
 - Wildlife Habitat Area
 - Wildlife Habitat Area - Proposed

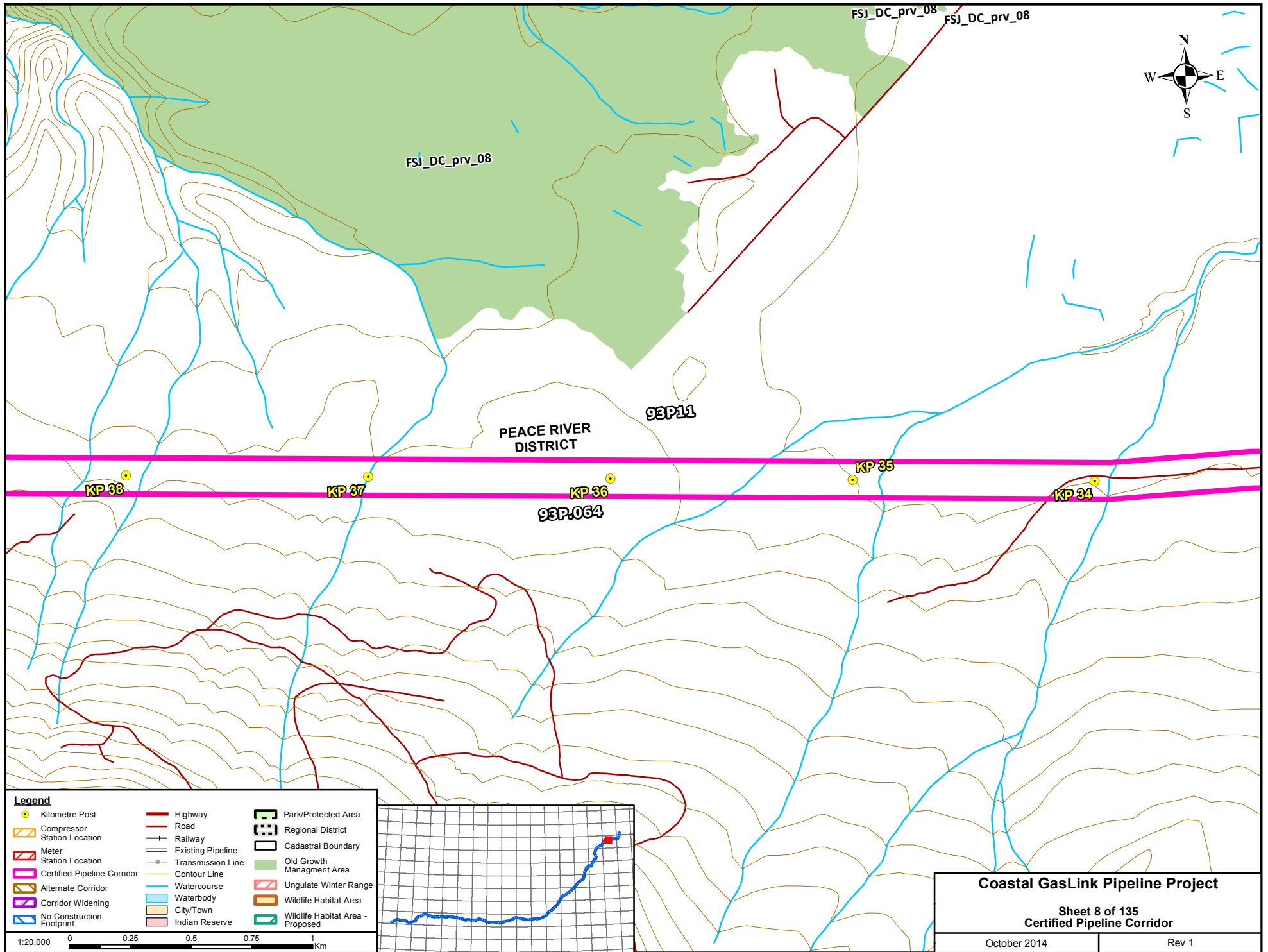




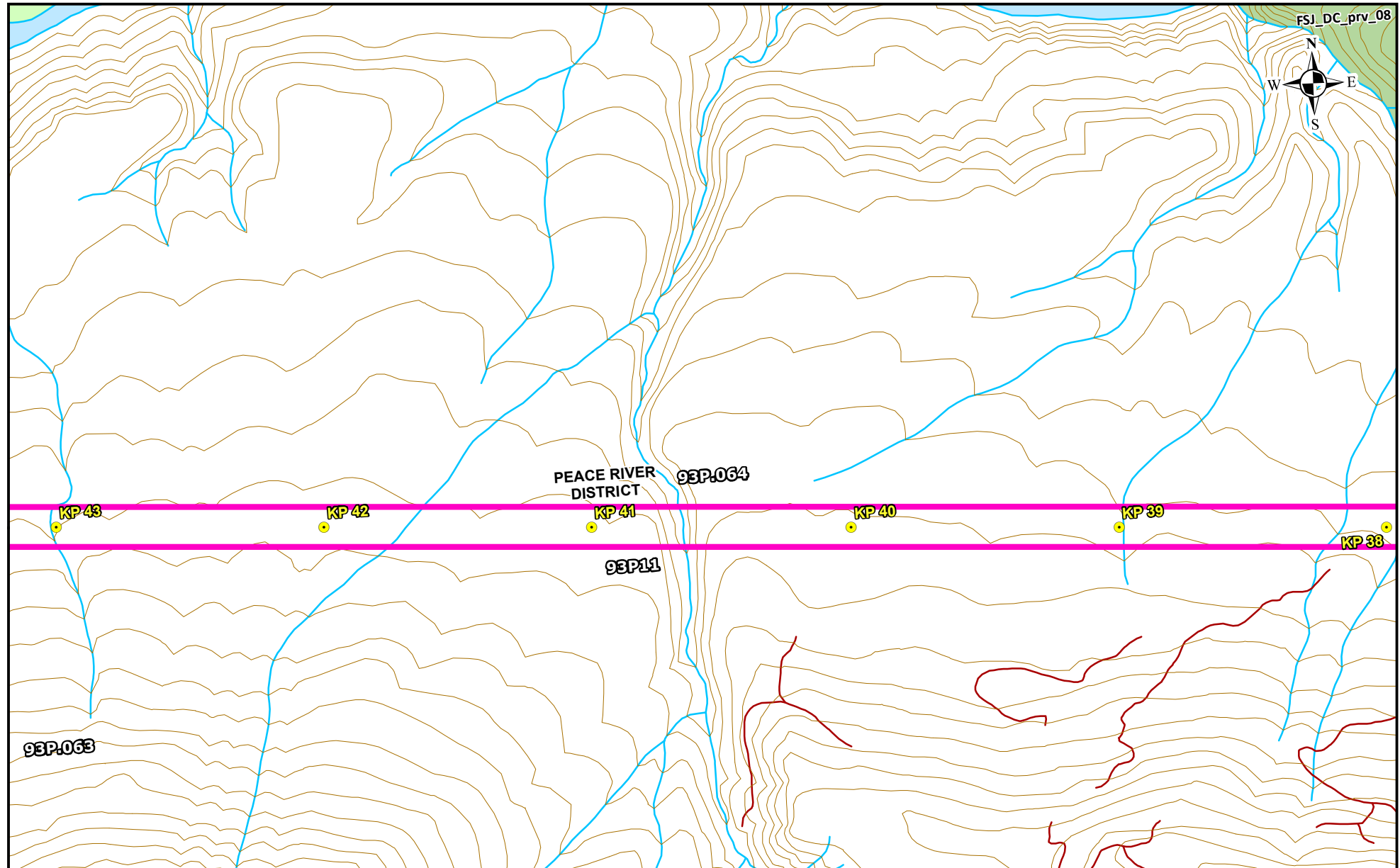
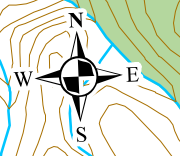
Legend		
Kilometre Post	Highway	Park/Protected Area
Compressor Station Location	Road	Regional District
Meter Station Location	Railway	Cadastral Boundary
Certified Pipeline Corridor	Existing Pipeline	Old Growth Management Area
Alternate Corridor	Transmission Line	Ungulate Winter Range
Corridor Widening	Contour Line	Wildlife Habitat Area
No Construction Footprint	Watercourse	Wildlife Habitat Area - Proposed
	Waterbody	
	City/Town	
	Indian Reserve	



Coastal GasLink Pipeline Project	
Sheet 7 of 135 Certified Pipeline Corridor	
October 2014	Rev 1

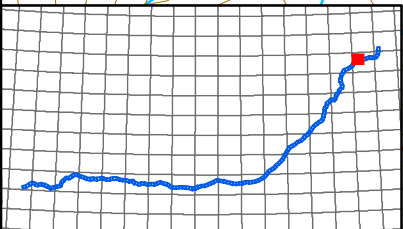


- Legend**
- Kilometre Post
 - Compressor Station Location
 - Meter Station Location
 - Certified Pipeline Corridor
 - Alternate Corridor
 - Corridor Widening
 - No Construction Footprint
 - Highway
 - Road
 - Railway
 - Existing Pipeline
 - Transmission Line
 - Contour Line
 - Watercourse
 - Waterbody
 - City/Town
 - Indian Reserve
 - Park/Protected Area
 - Regional District
 - Cadastral Boundary
 - Old Growth Management Area
 - Ungulate Winter Range
 - Wildlife Habitat Area
 - Wildlife Habitat Area - Proposed



Legend

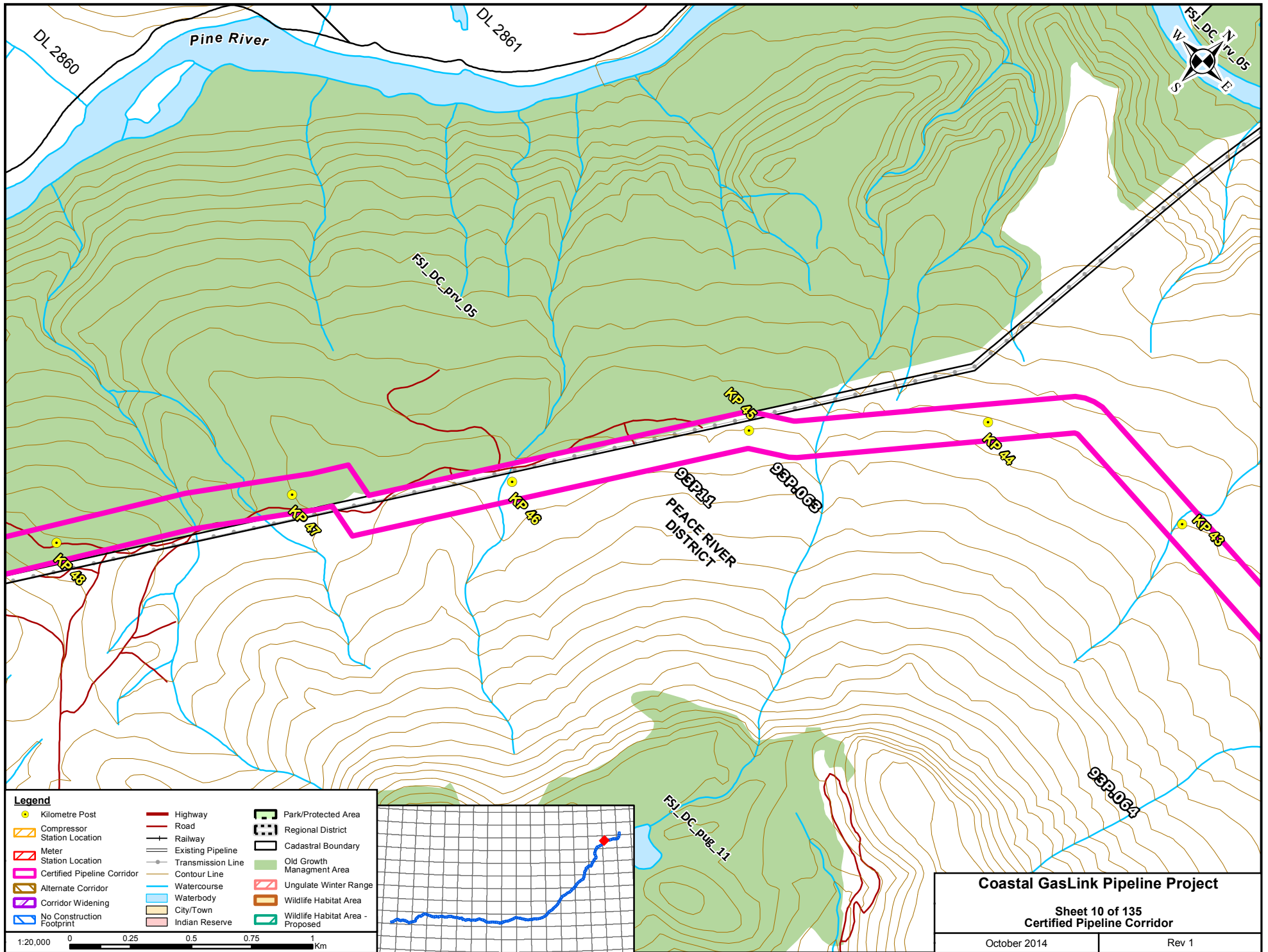
Kilometre Post	Highway	Park/Protected Area
Compressor Station Location	Road	Regional District
Meter Station Location	Railway	Cadastral Boundary
Certified Pipeline Corridor	Existing Pipeline	Old Growth Management Area
Alternate Corridor	Transmission Line	Ungulate Winter Range
Corridor Widening	Contour Line	Wildlife Habitat Area
No Construction Footprint	Watercourse	Wildlife Habitat Area - Proposed
	Waterbody	
	City/Town	
	Indian Reserve	



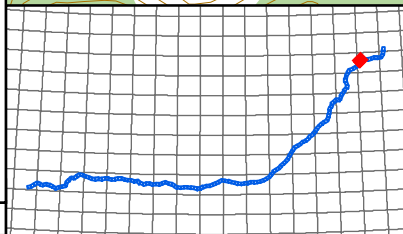

Coastal GasLink Pipeline Project

Sheet 9 of 135
Certified Pipeline Corridor

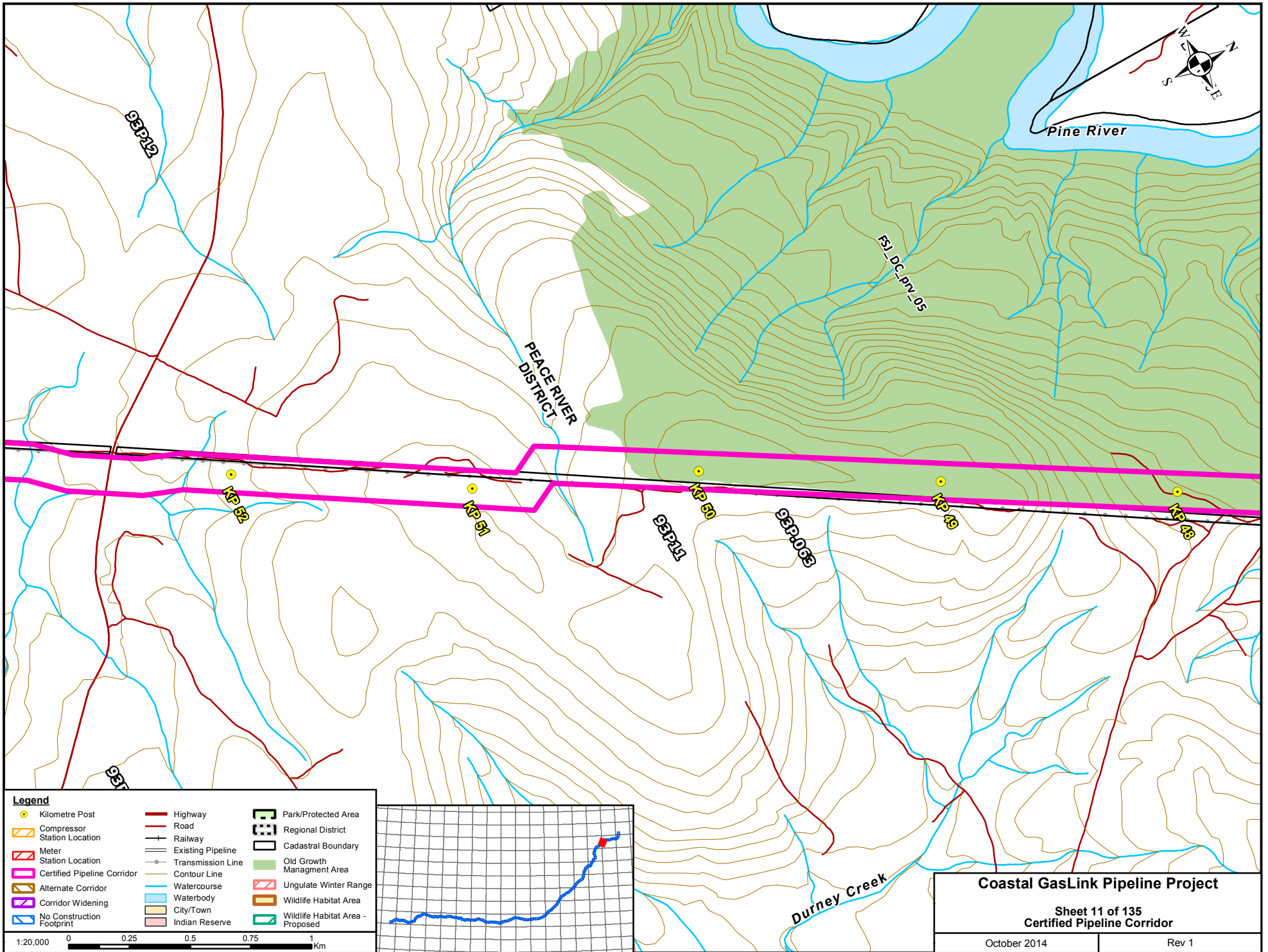
October 2014	Rev 1
--------------	-------



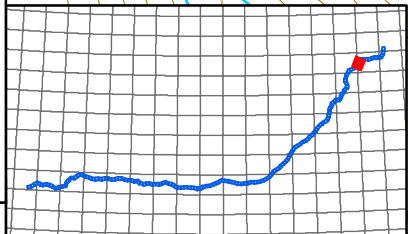
Legend			
	Kilometre Post		Highway
	Compressor Station Location		Road
	Meter Station Location		Railway
	Certified Pipeline Corridor		Existing Pipeline
	Alternate Corridor		Transmission Line
	Corridor Widening		Contour Line
	No Construction Footprint		Watercourse
			Waterbody
			City/Town
			Indian Reserve
			Park/Protected Area
			Regional District
			Cadastral Boundary
			Old Growth Management Area
			Ungulate Winter Range
			Wildlife Habitat Area
			Wildlife Habitat Area - Proposed

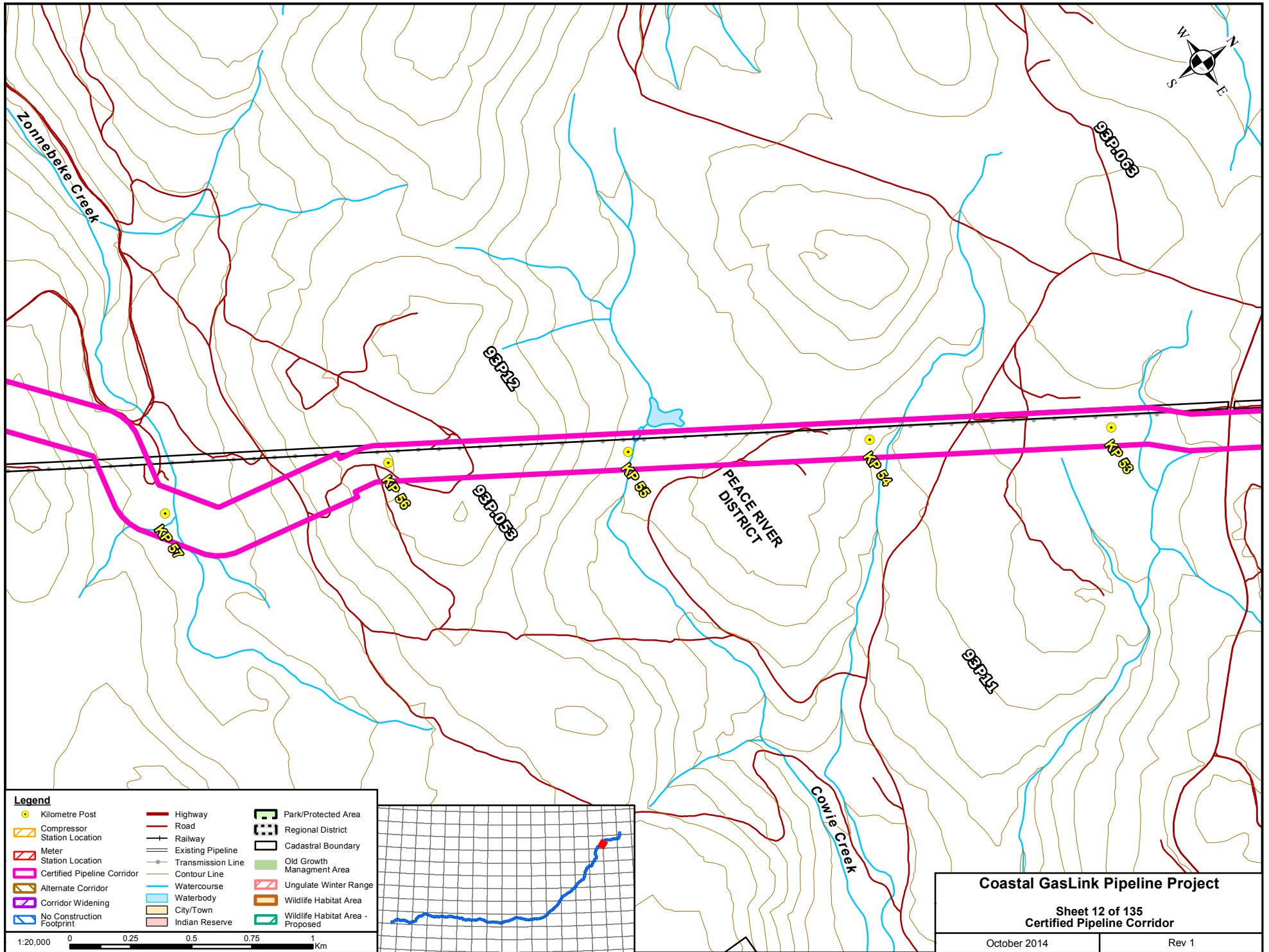


Coastal GasLink Pipeline Project	
Sheet 10 of 135 Certified Pipeline Corridor	
October 2014	Rev 1

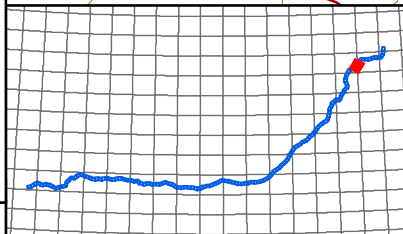


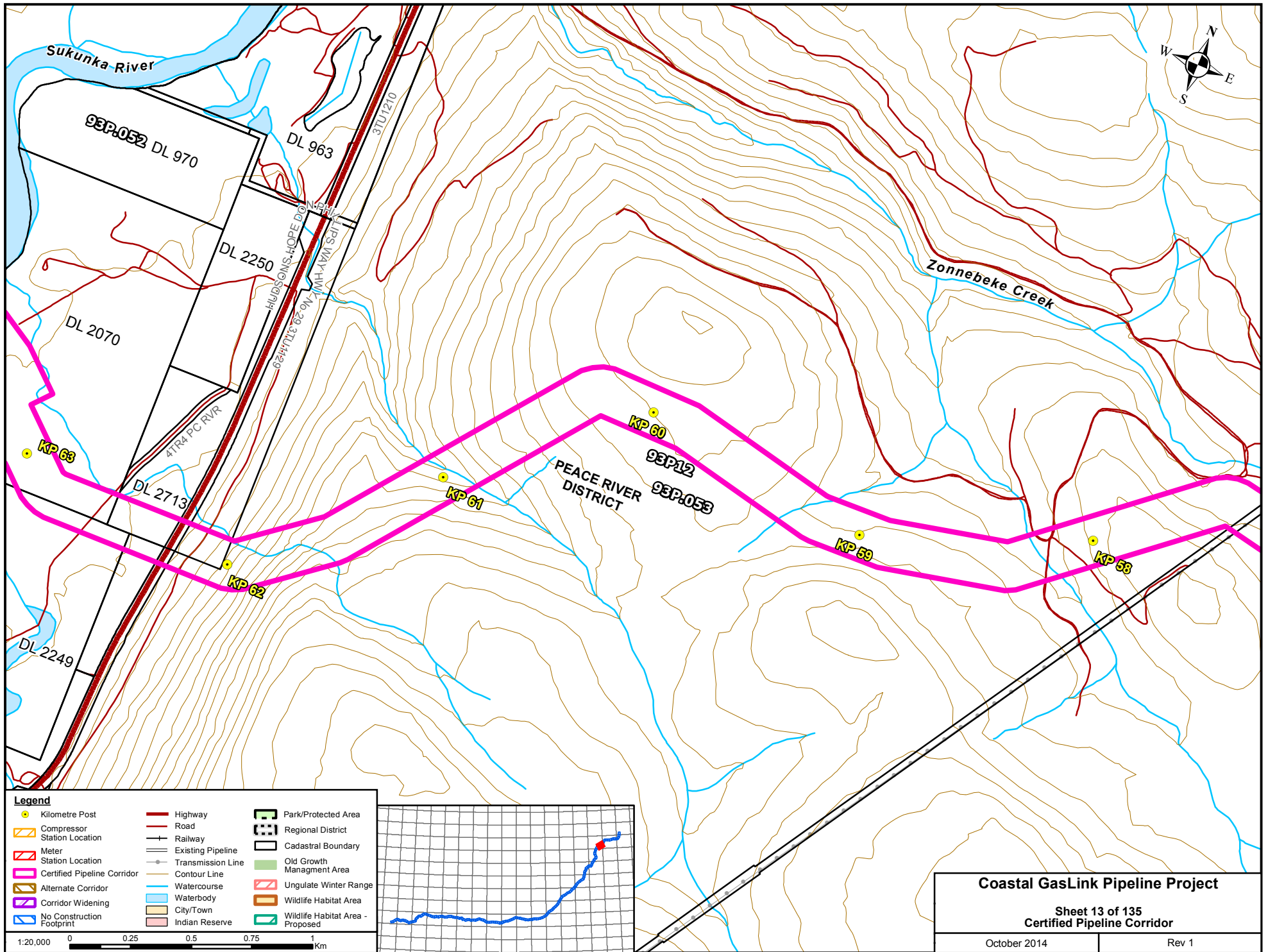
- Legend**
- | | | |
|-----------------------------|-------------------|----------------------------------|
| Kilometre Post | Highway | Park/Protected Area |
| Compressor Station Location | Road | Regional District |
| Meter Station Location | Railway | Cadastral Boundary |
| Certified Pipeline Corridor | Existing Pipeline | Old Growth Management Area |
| Alternate Corridor | Contour Line | Ungulate Winter Range |
| Corridor Widening | Watercourse | Wildlife Habitat Area |
| No Construction Footprint | Waterbody | Wildlife Habitat Area - Proposed |
| | City/Town | |
| | Indian Reserve | |






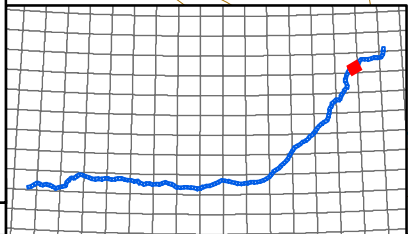
- Legend**
- Kilometre Post
 - Compressor Station Location
 - Meter Station Location
 - Certified Pipeline Corridor
 - Alternate Corridor
 - Corridor Widening
 - No Construction Footprint
 - Highway
 - Road
 - Railway
 - Existing Pipeline
 - Transmission Line
 - Contour Line
 - Watercourse
 - Waterbody
 - City/Town
 - Indian Reserve
 - Park/Protected Area
 - Regional District
 - Cadastral Boundary
 - Old Growth Management Area
 - Ungulate Winter Range
 - Wildlife Habitat Area
 - Wildlife Habitat Area - Proposed

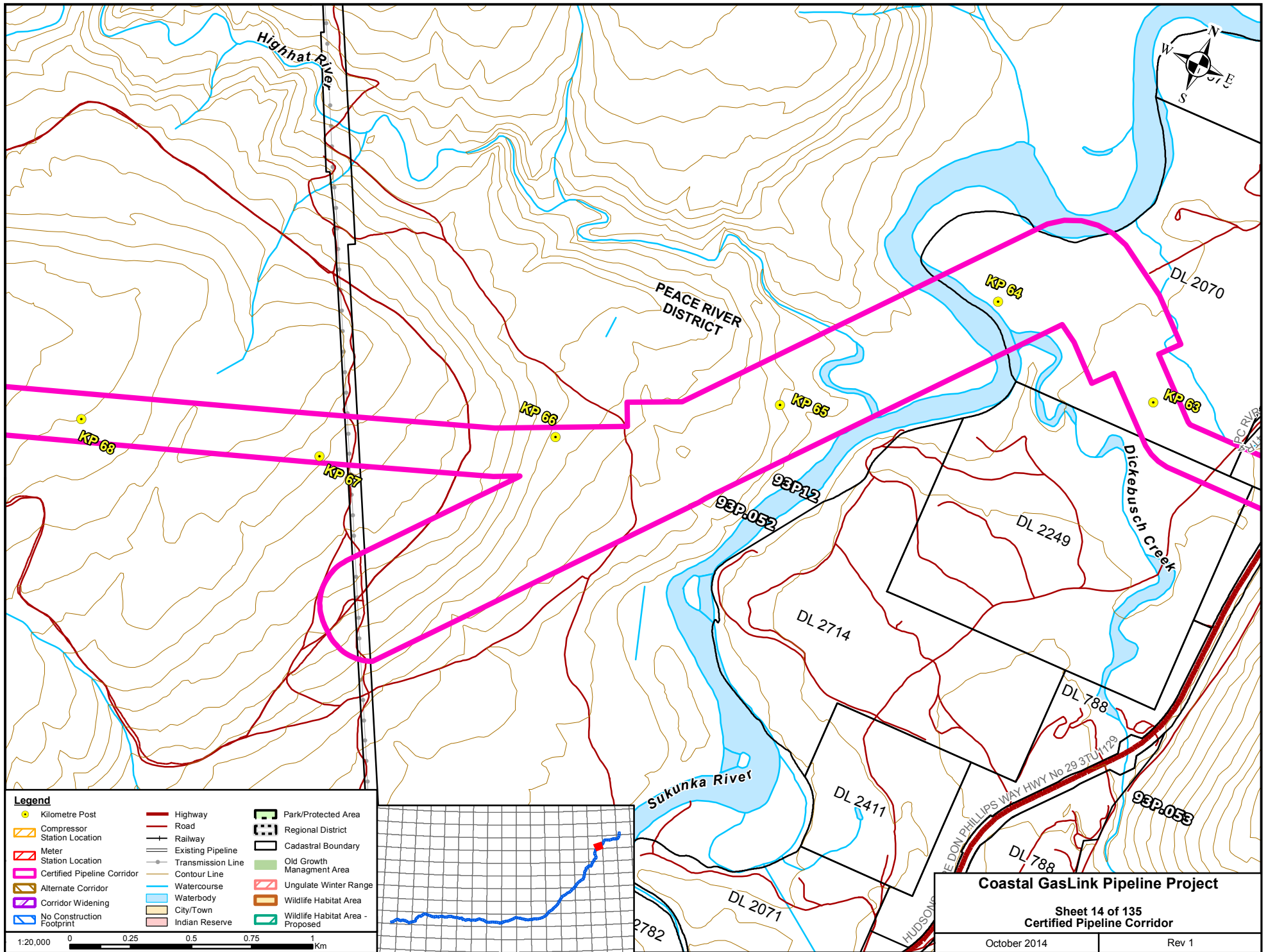




Legend


Kilometre Post	Highway	Park/Protected Area
Compressor Station Location	Road	Regional District
Meter Station Location	Railway	Cadastral Boundary
Certified Pipeline Corridor	Existing Pipeline	Old Growth Management Area
Alternate Corridor	Transmission Line	Ungulate Winter Range
Corridor Widening	Contour Line	Wildlife Habitat Area
No Construction Footprint	Watercourse	Wildlife Habitat Area - Proposed
	Waterbody	
	City/Town	
	Indian Reserve	





Legend

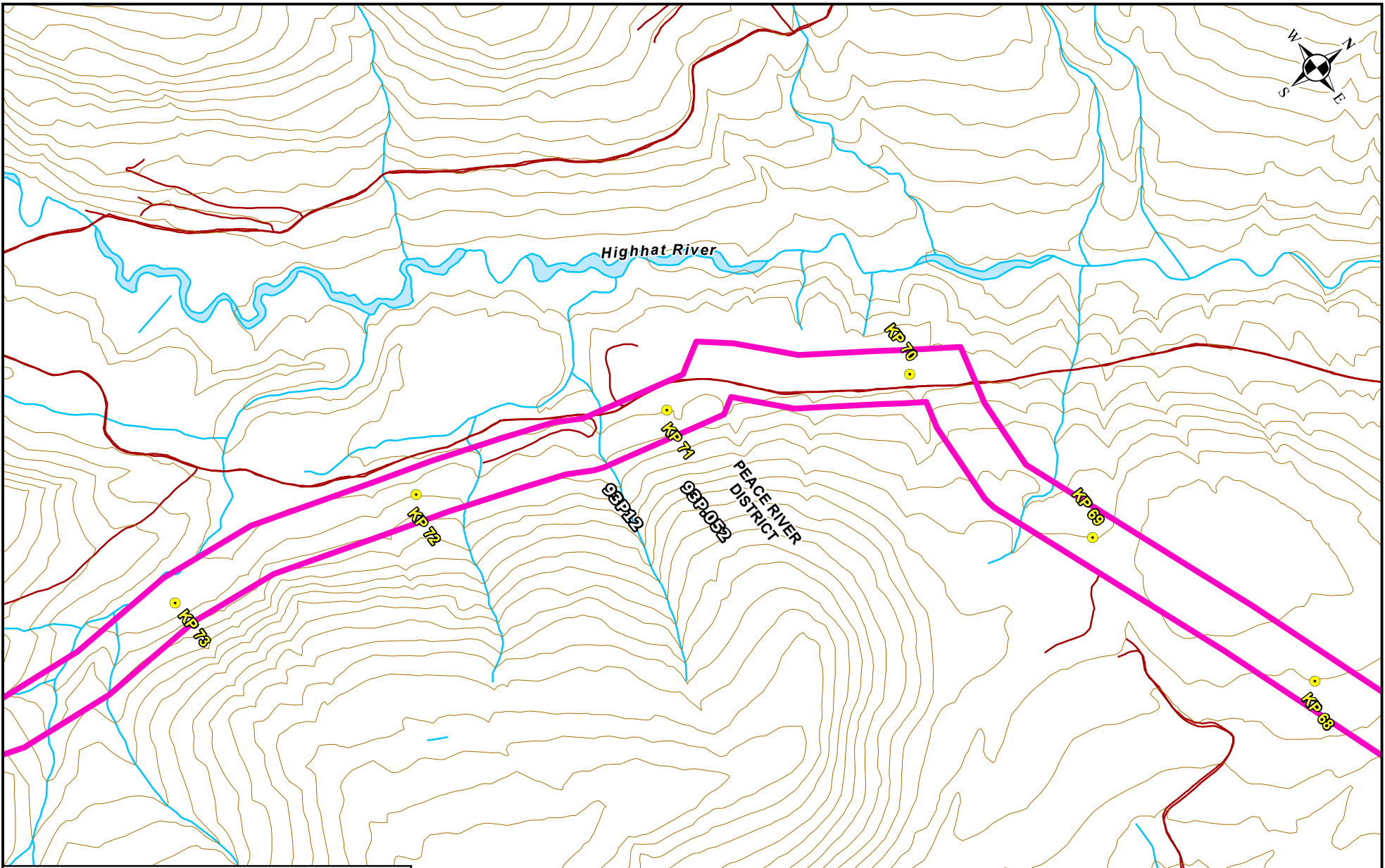
Kilometre Post	Highway	Park/Protected Area
Compressor Station Location	Road	Regional District
Meter Station Location	Railway	Cadastral Boundary
Certified Pipeline Corridor	Existing Pipeline	Old Growth Management Area
Alternate Corridor	Contour Line	Ungulate Winter Range
Corridor Widening	Watercourse	Wildlife Habitat Area
No Construction Footprint	Waterbody	Wildlife Habitat Area - Proposed
	Indian Reserve	



Coastal GasLink Pipeline Project

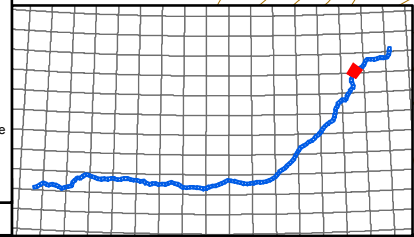
Sheet 14 of 135
Certified Pipeline Corridor

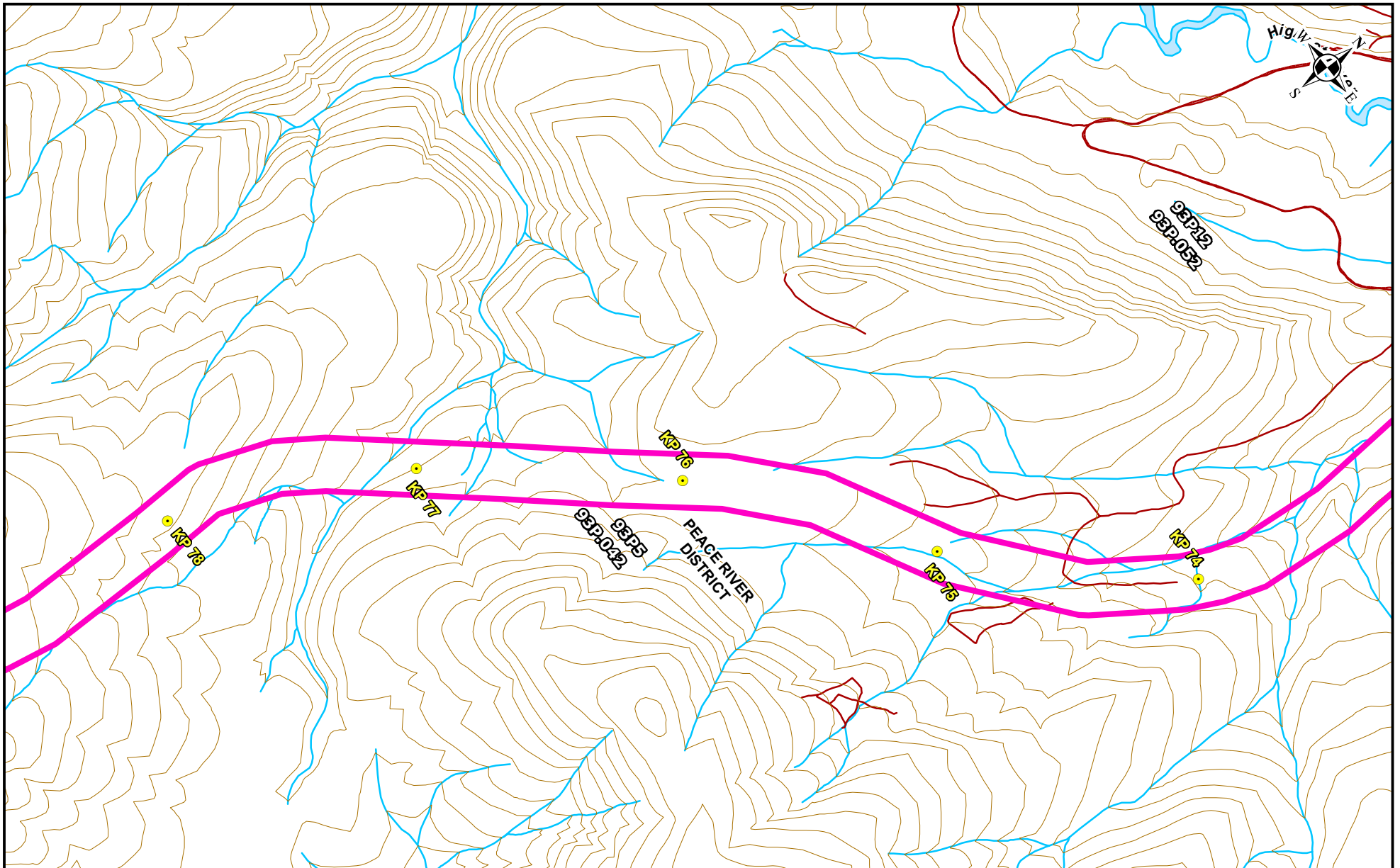
October 2014	Rev 1
--------------	-------



Legend

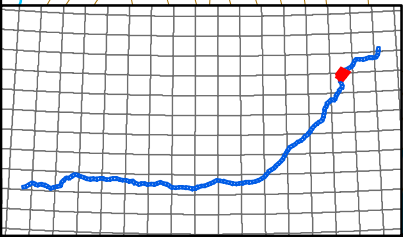
Kilometre Post	Highway	Park/Protected Area
Compressor Station Location	Road	Regional District
Meter Station Location	Railway	Cadastral Boundary
Certified Pipeline Corridor	Existing Pipeline	Old Growth Management Area
Alternate Corridor	Transmission Line	Ungulate Winter Range
Corridor Widening	Contour Line	Wildlife Habitat Area
No Construction Footprint	Watercourse	Wildlife Habitat Area - Proposed
	Waterbody	
	City/Town	
	Indian Reserve	






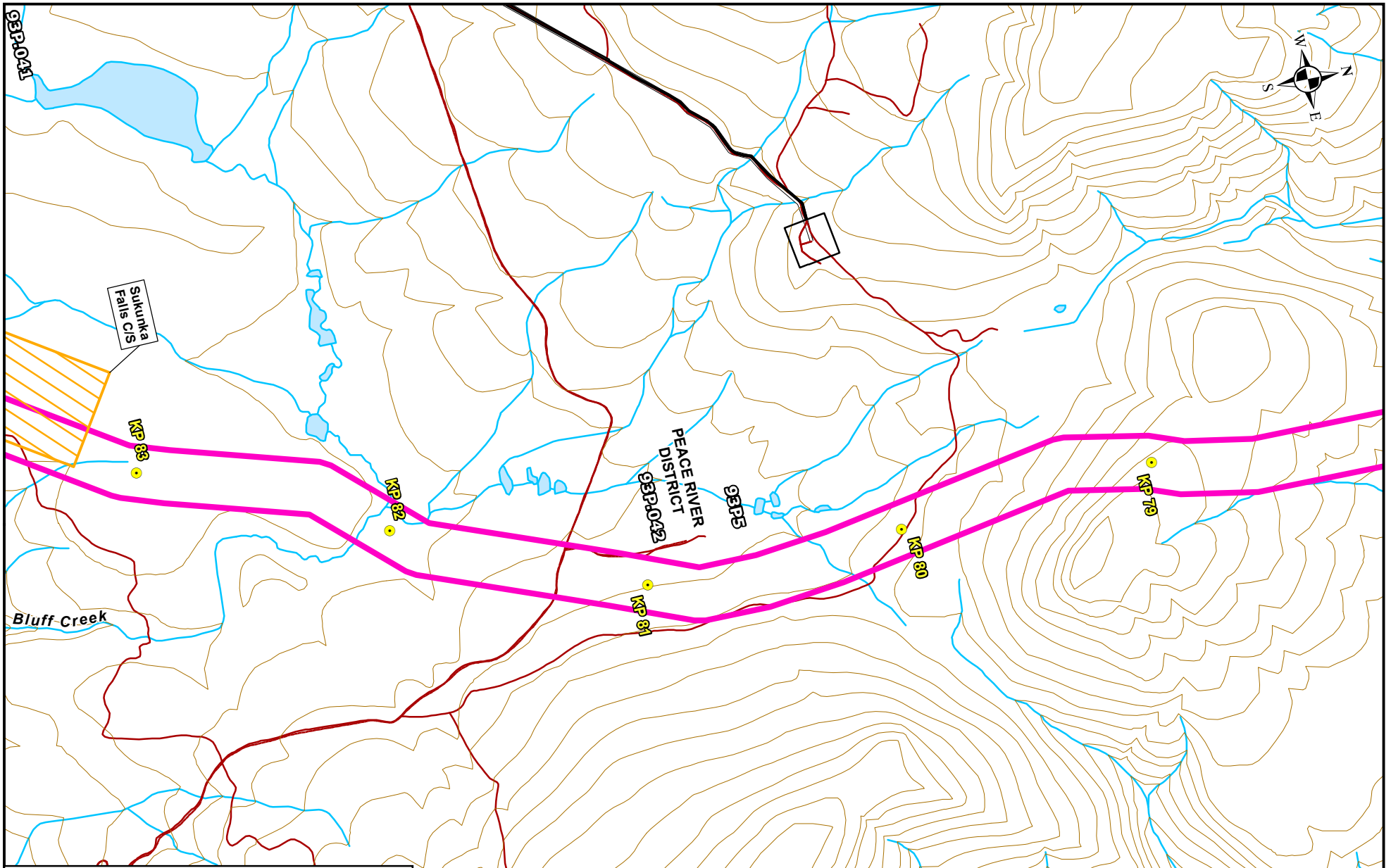
Legend

Kilometre Post	Highway	Park/Protected Area
Compressor Station Location	Road	Regional District
Meter Station Location	Railway	Cadastral Boundary
Certified Pipeline Corridor	Existing Pipeline	Old Growth Management Area
Alternate Corridor	Transmission Line	Ungulate Winter Range
Corridor Widening	Contour Line	Wildlife Habitat Area
No Construction Footprint	Watercourse	Wildlife Habitat Area - Proposed
	Waterbody	
	City/Town	
	Indian Reserve	




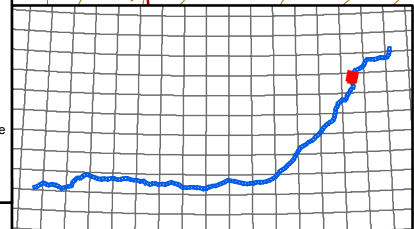
Coastal GasLink Pipeline Project	
Sheet 16 of 135 Certified Pipeline Corridor	
October 2014	Rev 1

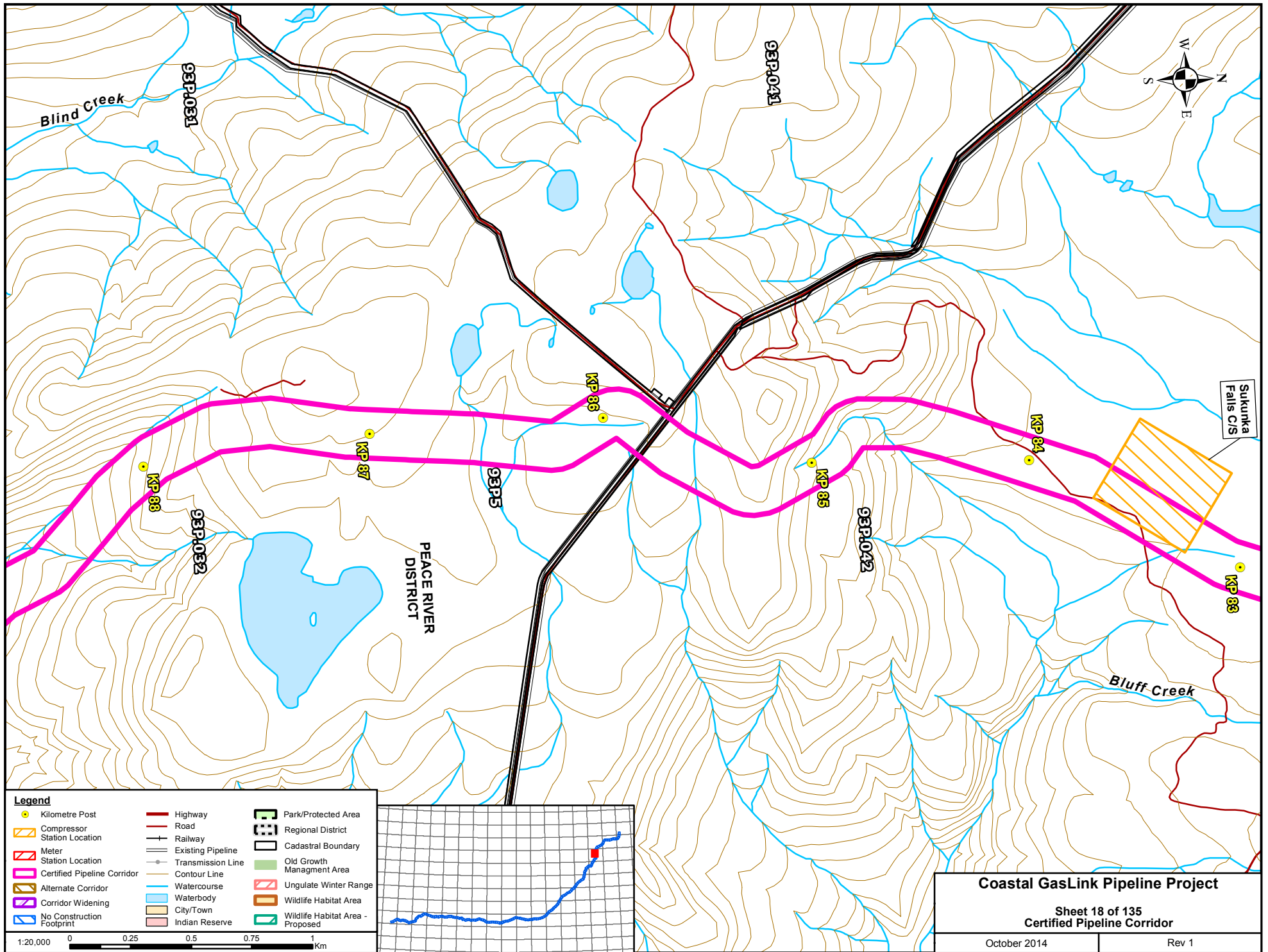




Legend

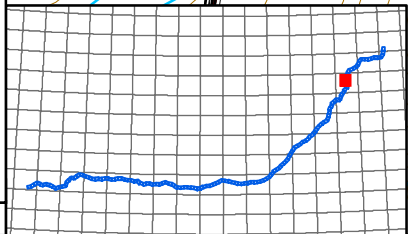
Kilometre Post	Highway	Park/Protected Area
Compressor Station Location	Road	Regional District
Meter Station Location	Railway	Cadastral Boundary
Certified Pipeline Corridor	Existing Pipeline	Old Growth Management Area
Alternate Corridor	Contour Line	Ungulate Winter Range
Corridor Widening	Watercourse	Wildlife Habitat Area
No Construction Footprint	Waterbody	Wildlife Habitat Area - Proposed
	City/Town	
	Indian Reserve	



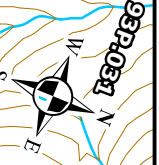
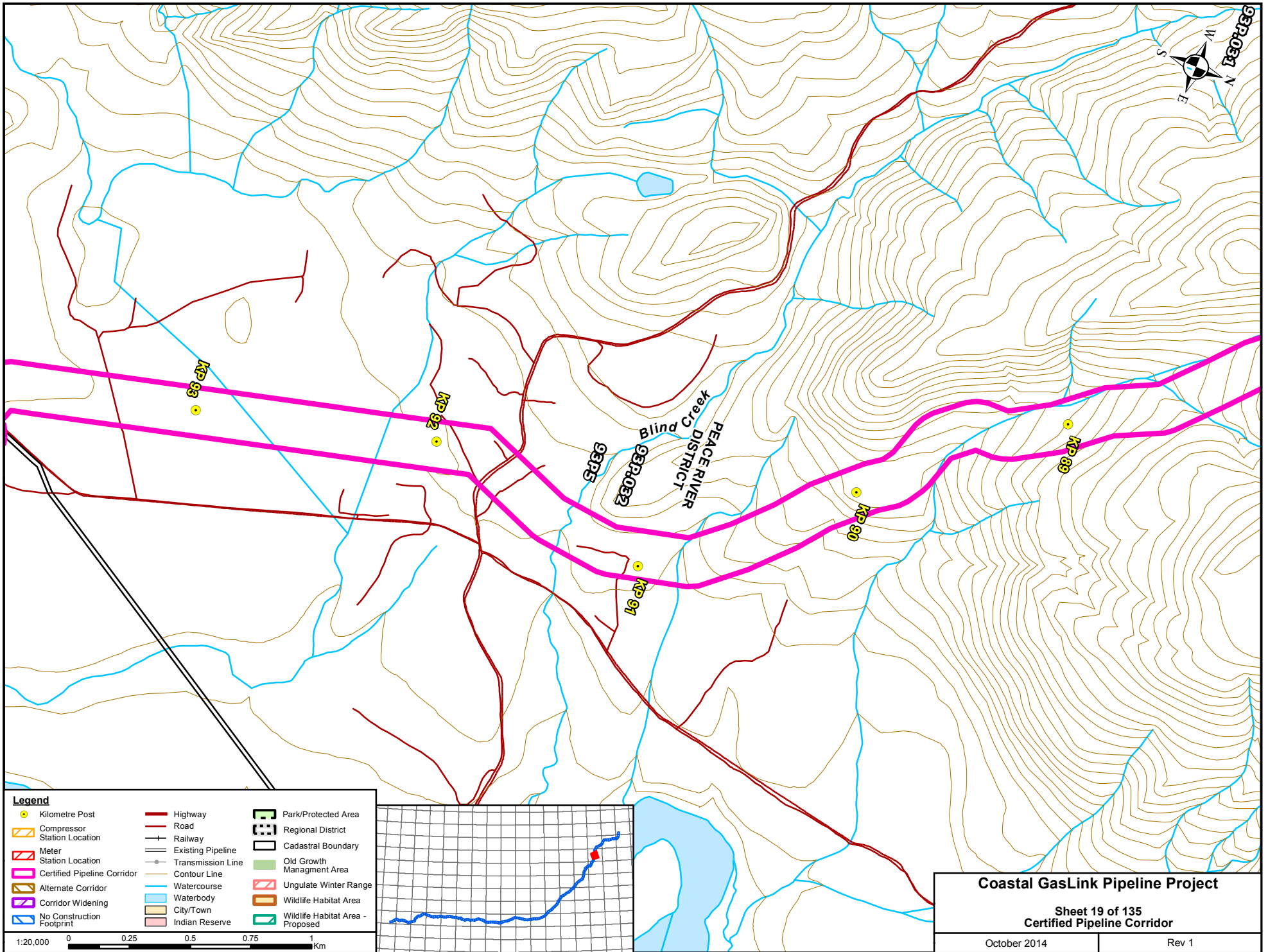


Legend

Kilometre Post	Highway	Park/Protected Area
Compressor Station Location	Road	Regional District
Meter Station Location	Railway	Cadastral Boundary
Certified Pipeline Corridor	Existing Pipeline	Old Growth Management Area
Alternate Corridor	Transmission Line	Ungulate Winter Range
Corridor Widening	Contour Line	Wildlife Habitat Area
No Construction Footprint	Watercourse	Wildlife Habitat Area - Proposed
	Waterbody	
	City/Town	
	Indian Reserve	

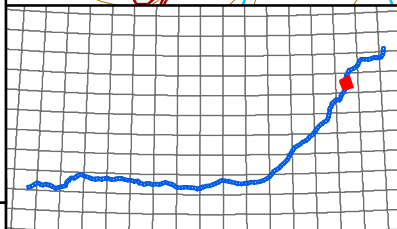


Coastal GasLink Pipeline Project	
Sheet 18 of 135 Certified Pipeline Corridor	
October 2014	Rev 1



Legend


Kilometre Post	Highway	Park/Protected Area
Compressor Station Location	Road	Regional District
Meter Station Location	Railway	Cadastral Boundary
Certified Pipeline Corridor	Existing Pipeline	Old Growth Management Area
Alternate Corridor	Transmission Line	Ungulate Winter Range
Corridor Widening	Contour Line	Wildlife Habitat Area
No Construction Footprint	Watercourse	Wildlife Habitat Area - Proposed
	Waterbody	
	City/Town	
	Indian Reserve	

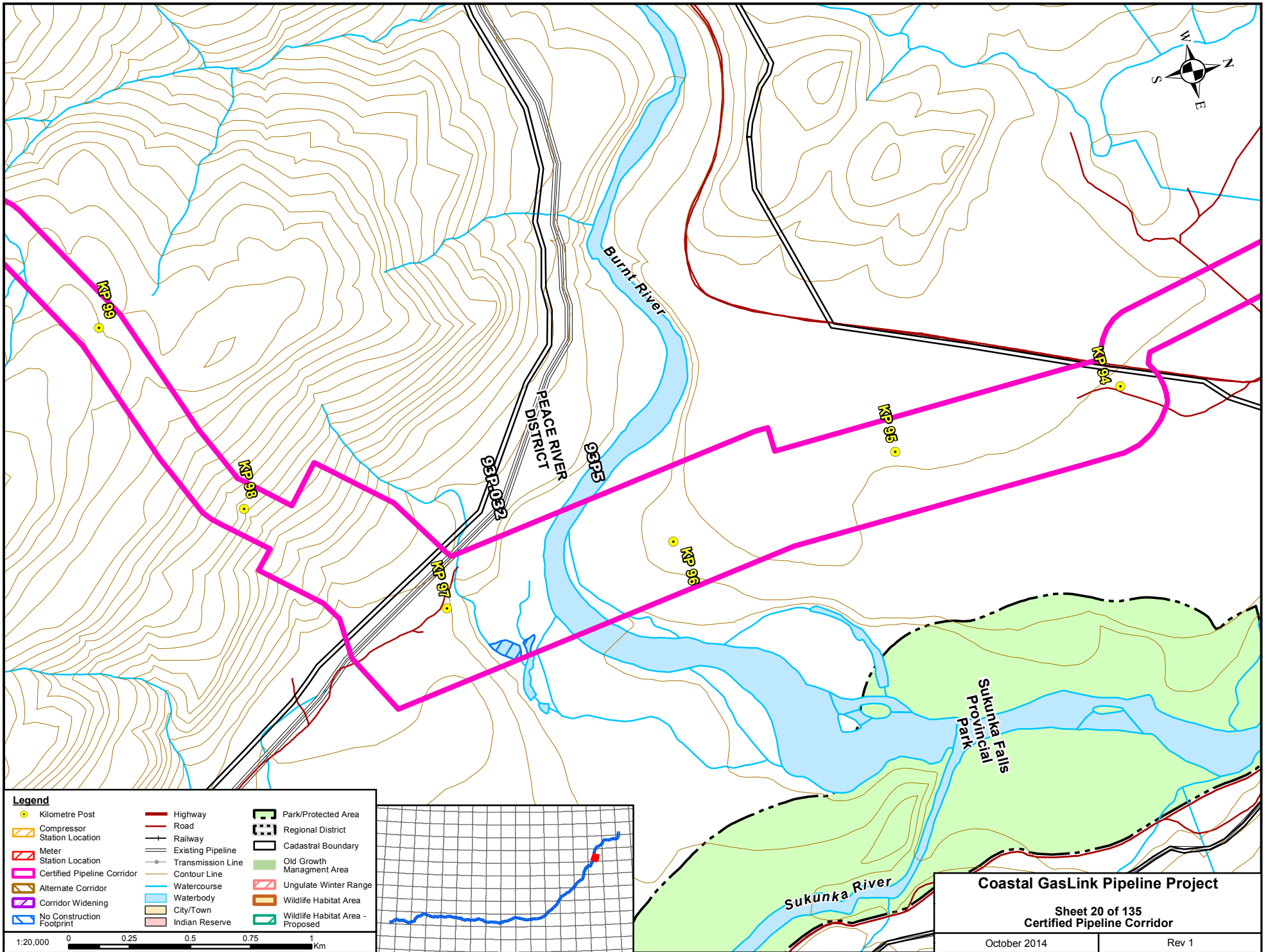


Coastal GasLink Pipeline Project

Sheet 19 of 135
Certified Pipeline Corridor

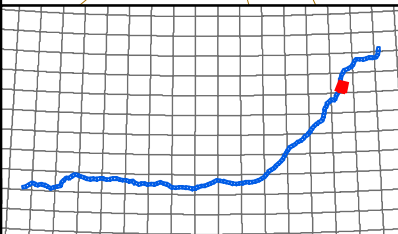
October 2014	Rev 1
--------------	-------





Legend

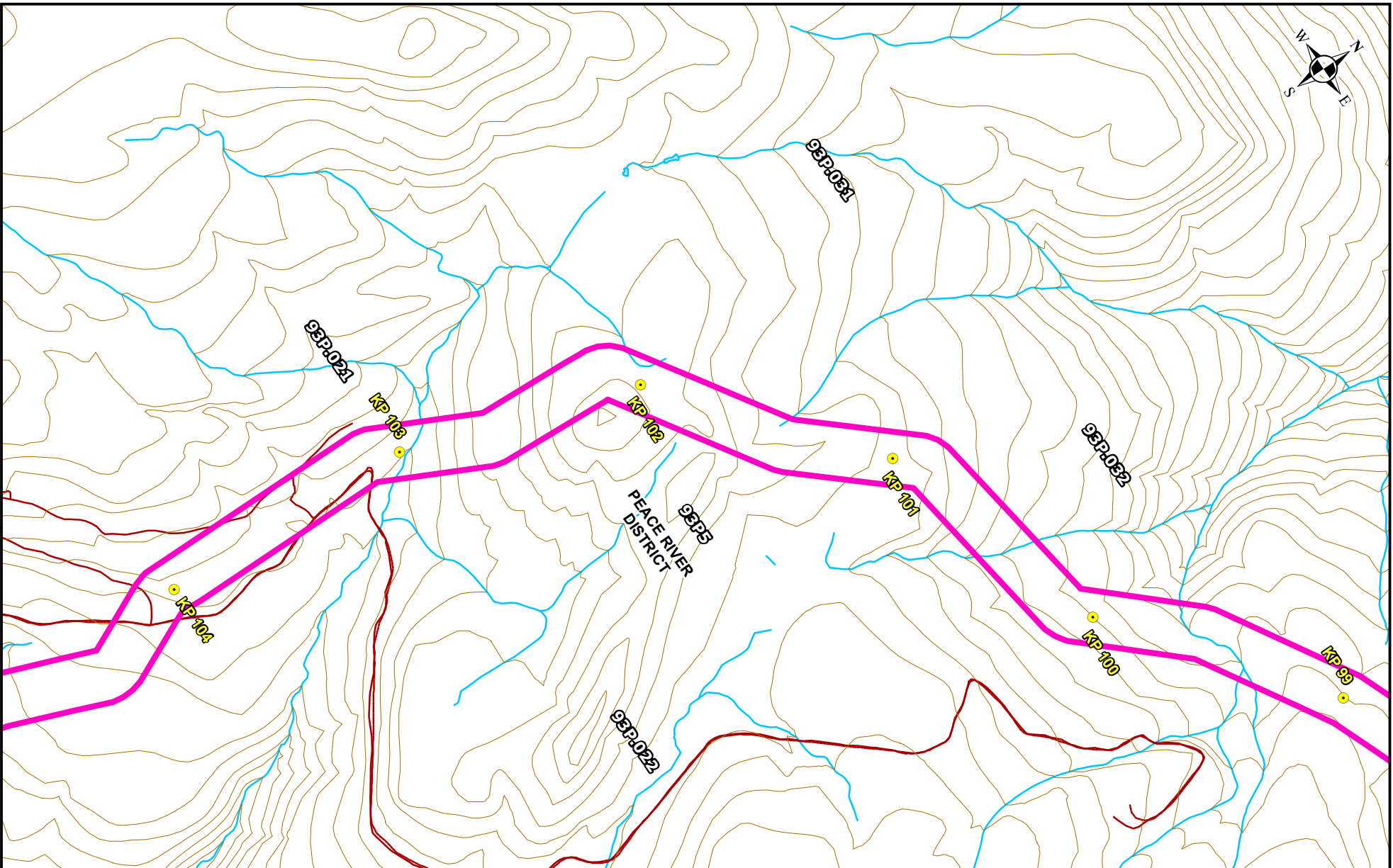
Kilometre Post	Highway	Park/Protected Area
Compressor Station Location	Road	Regional District
Meter Station Location	Railway	Cadastral Boundary
Certified Pipeline Corridor	Existing Pipeline	Old Growth Management Area
Alternate Corridor	Contour Line	Ungulate Winter Range
Corridor Widening	Watercourse	Wildlife Habitat Area
No Construction Footprint	Waterbody	Wildlife Habitat Area - Proposed
	City/Town	
	Indian Reserve	



Coastal GasLink Pipeline Project


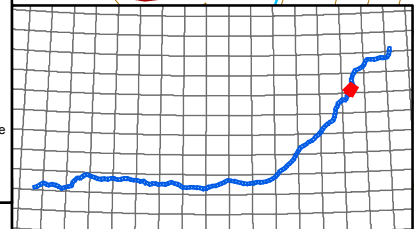
Sheet 20 of 135
Certified Pipeline Corridor

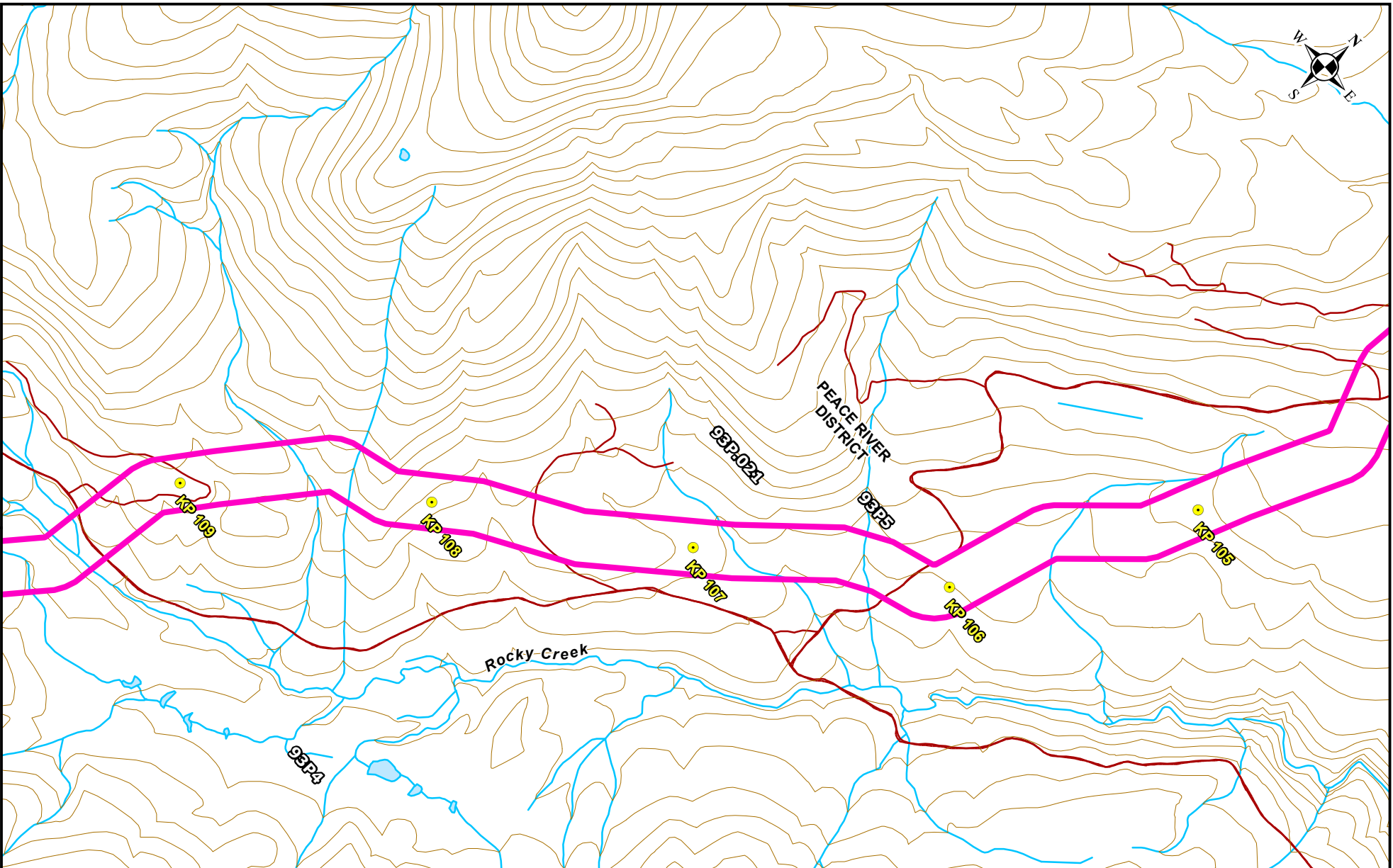
October 2014	Rev 1
--------------	-------



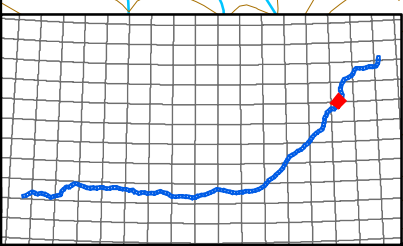
Legend

Kilometre Post	Highway	Park/Protected Area
Compressor Station Location	Road	Regional District
Meter Station Location	Railway	Cadastral Boundary
Certified Pipeline Corridor	Existing Pipeline	Old Growth Management Area
Alternate Corridor	Transmission Line	Ungulate Winter Range
Corridor Widening	Contour Line	Wildlife Habitat Area
No Construction Footprint	Watercourse	Wildlife Habitat Area - Proposed
	Waterbody	
	City/Town	
	Indian Reserve	






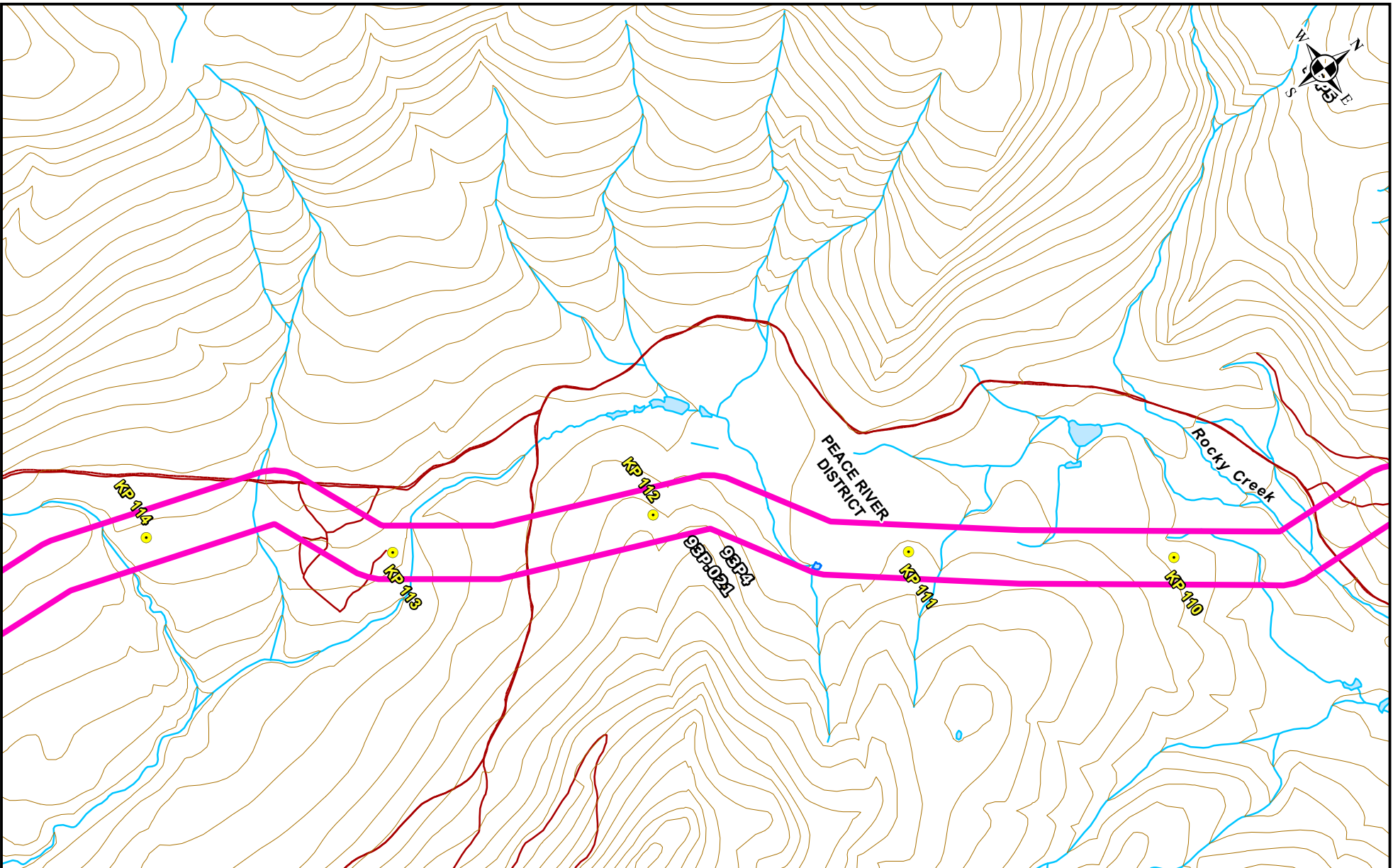
Legend		
Kilometre Post	Highway	Park/Protected Area
Compressor Station Location	Road	Regional District
Meter Station Location	Railway	Cadastral Boundary
Certified Pipeline Corridor	Existing Pipeline	Old Growth Management Area
Alternate Corridor	Contour Line	Ungulate Winter Range
Corridor Widening	Watercourse	Wildlife Habitat Area
No Construction Footprint	Waterbody	Wildlife Habitat Area - Proposed
	City/Town	
	Indian Reserve	



DL-4-104

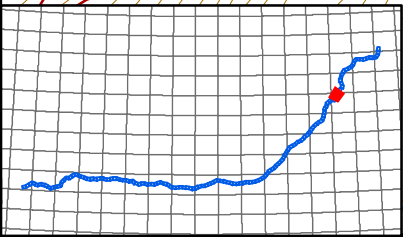
Coastal GasLink Pipeline Project	
Sheet 22 of 135 Certified Pipeline Corridor	
October 2014	Rev 1





Legend


Kilometre Post	Highway	Park/Protected Area
Compressor Station Location	Road	Regional District
Meter Station Location	Railway	Cadastral Boundary
Certified Pipeline Corridor	Existing Pipeline	Old Growth Management Area
Alternate Corridor	Transmission Line	Ungulate Winter Range
Corridor Widening	Contour Line	Wildlife Habitat Area
No Construction Footprint	Watercourse	Wildlife Habitat Area - Proposed
	Waterbody	
	City/Town	
	Indian Reserve	

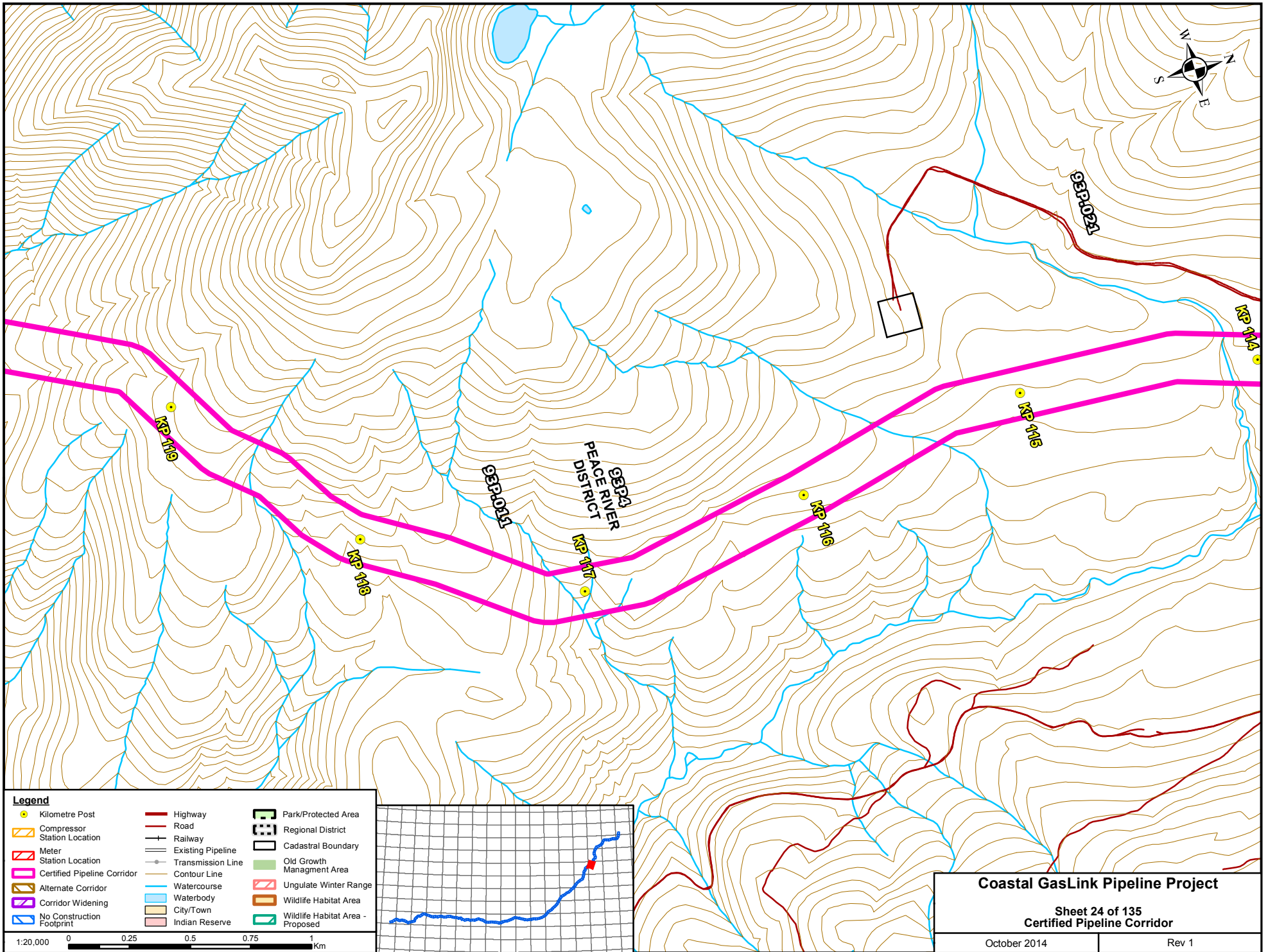


Coastal GasLink Pipeline Project

Sheet 23 of 135
Certified Pipeline Corridor

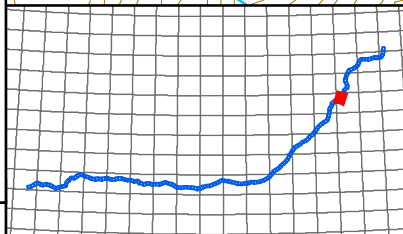
October 2014 Rev 1



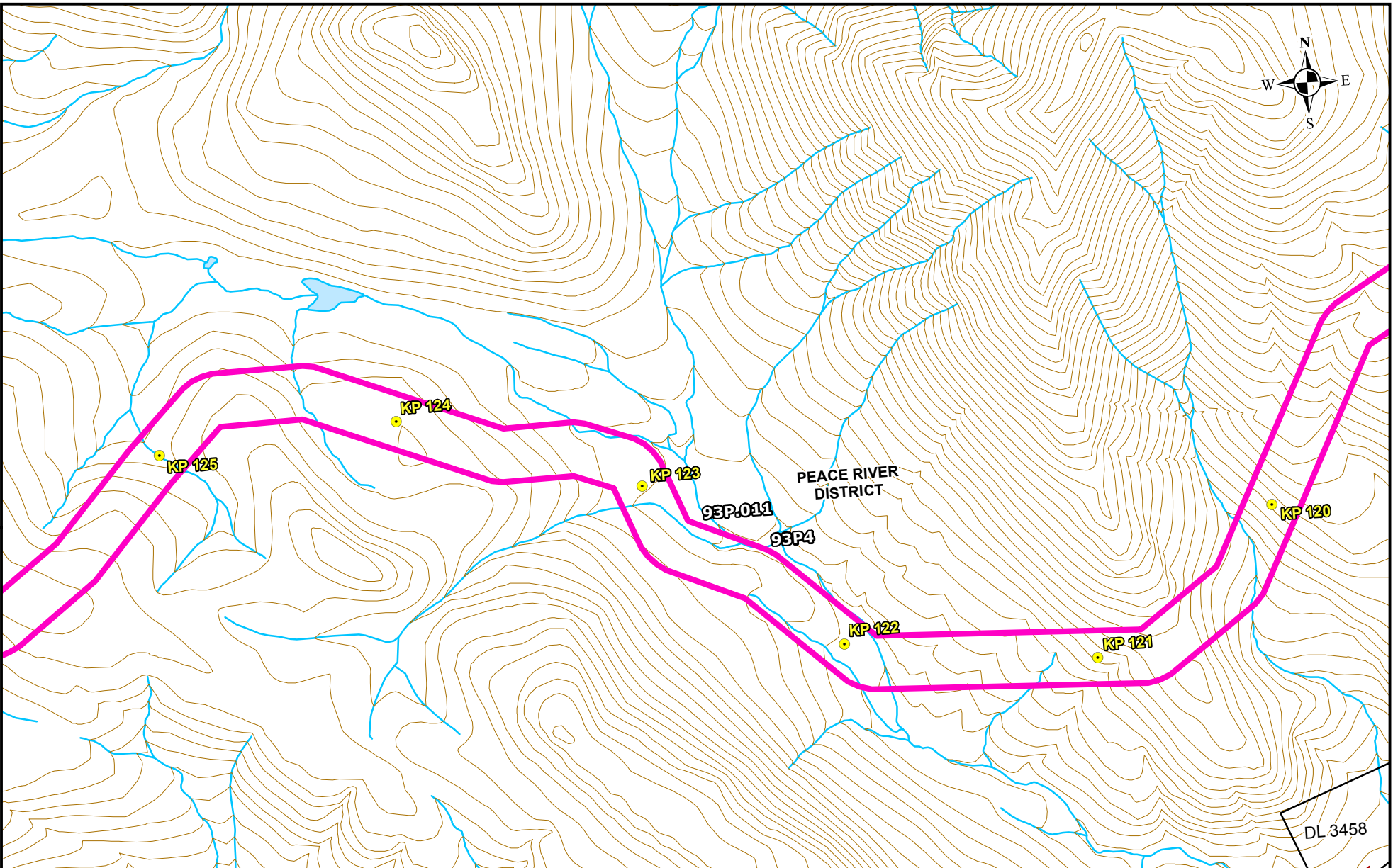



Legend

Kilometre Post	Highway	Park/Protected Area
Compressor Station Location	Road	Regional District
Meter Station Location	Railway	Cadastral Boundary
Certified Pipeline Corridor	Existing Pipeline	Old Growth Management Area
Alternate Corridor	Transmission Line	Ungulate Winter Range
Corridor Widening	Contour Line	Wildlife Habitat Area
No Construction Footprint	Watercourse	Wildlife Habitat Area - Proposed
	Waterbody	
	City/Town	
	Indian Reserve	

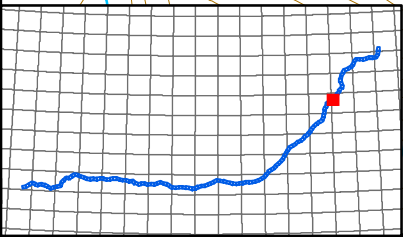


Coastal GasLink Pipeline Project	
Sheet 24 of 135 Certified Pipeline Corridor	
October 2014	Rev 1




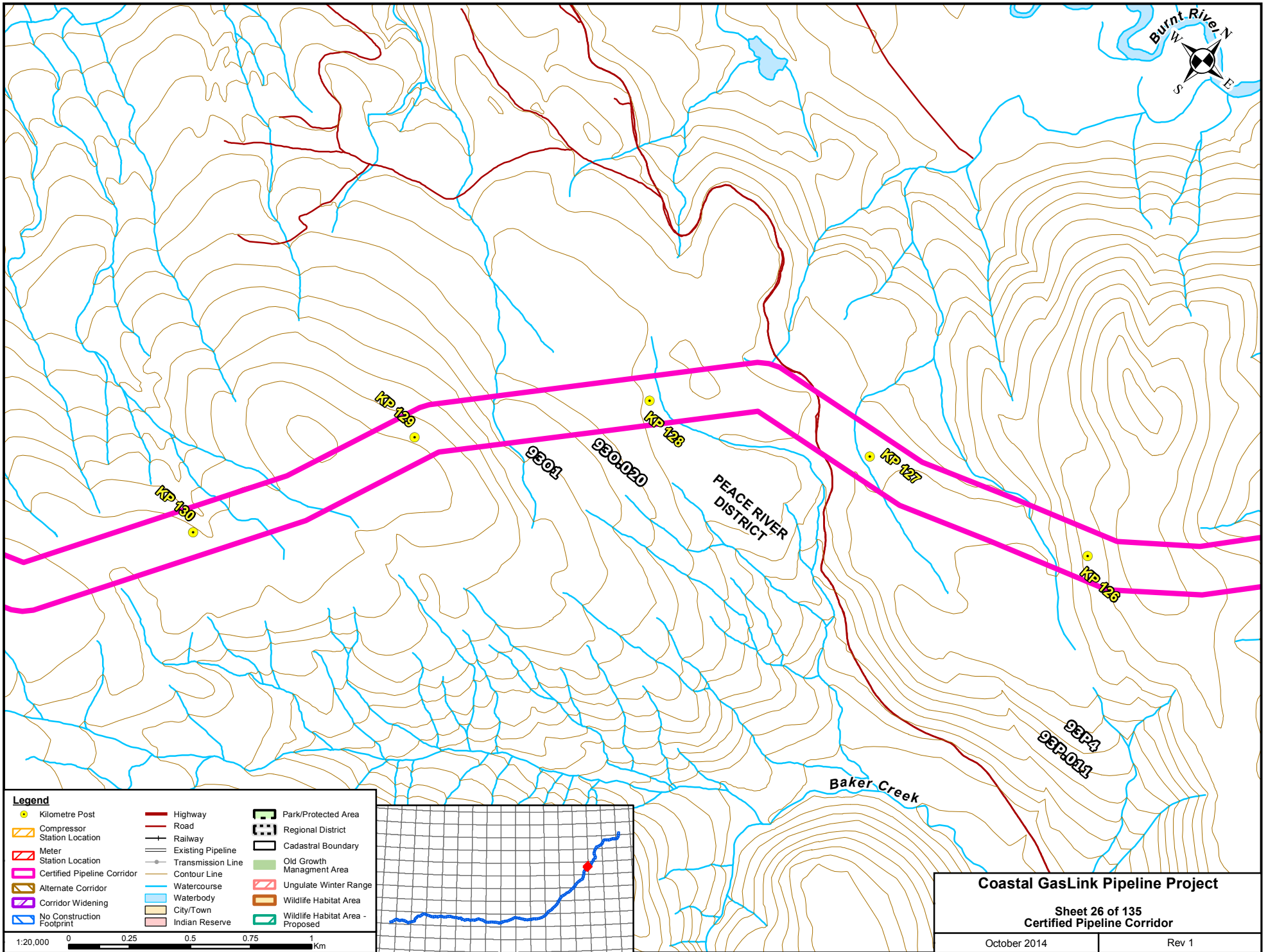
Legend

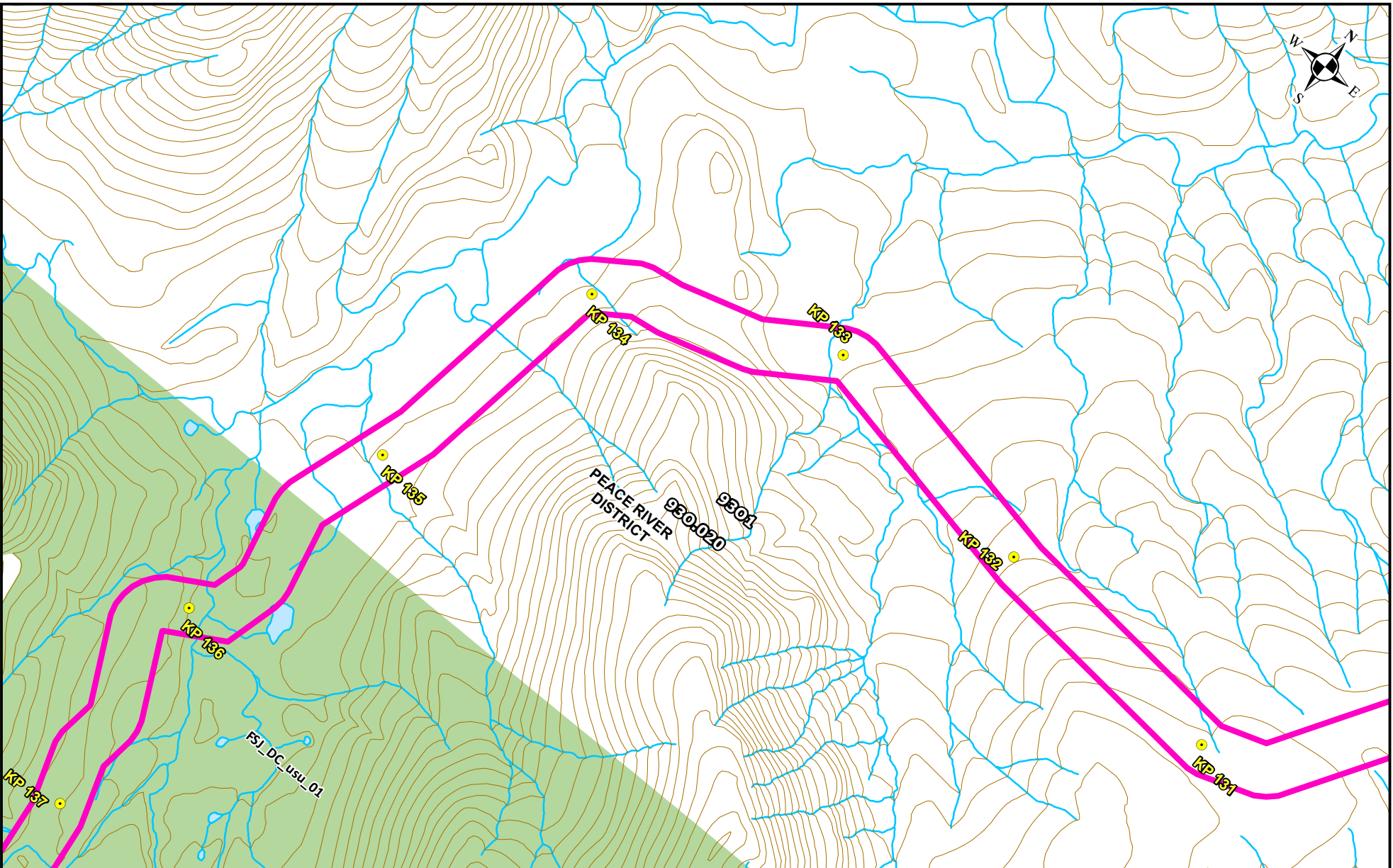
Kilometre Post	Highway	Park/Protected Area
Compressor Station Location	Road	Regional District
Meter Station Location	Railway	Cadastral Boundary
Certified Pipeline Corridor	Existing Pipeline	Old Growth Management Area
Alternate Corridor	Transmission Line	Ungulate Winter Range
Corridor Widening	Contour Line	Wildlife Habitat Area
No Construction Footprint	Watercourse	Wildlife Habitat Area - Proposed
	Waterbody	
	City/Town	
	Indian Reserve	



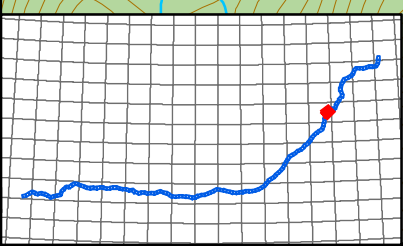
Coastal GasLink Pipeline Project	
Sheet 25 of 135 Certified Pipeline Corridor	
October 2014	Rev 1







Legend		
Kilometre Post	Highway	Park/Protected Area
Compressor Station Location	Road	Regional District
Meter Station Location	Railway	Cadastral Boundary
Certified Pipeline Corridor	Existing Pipeline	Old Growth Management Area
Alternate Corridor	Transmission Line	Ungulate Winter Range
Corridor Widening	Contour Line	Wildlife Habitat Area
No Construction Footprint	Watercourse	Wildlife Habitat Area - Proposed
	Waterbody	
	City/Town	
	Indian Reserve	

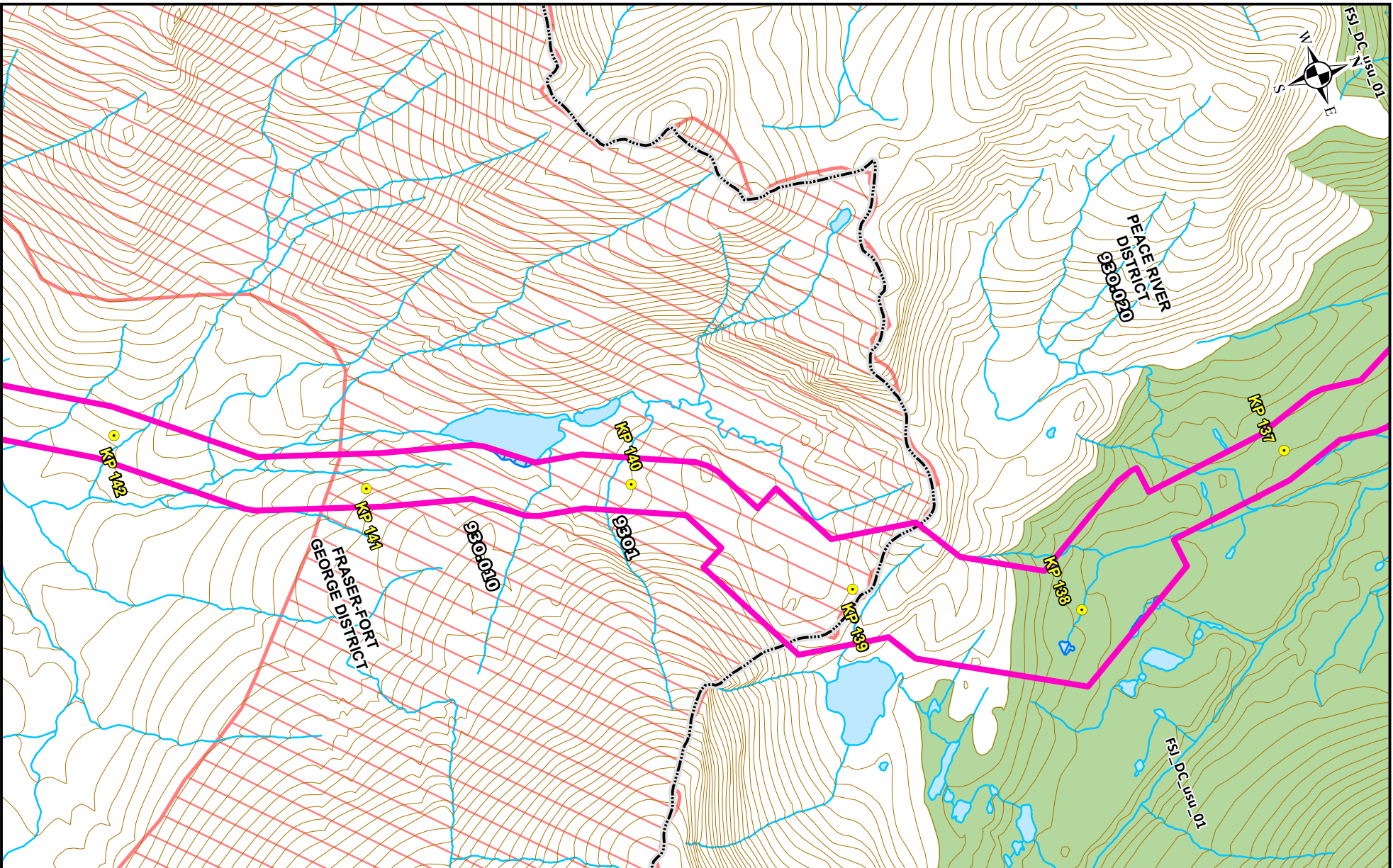


Coastal GasLink Pipeline Project

Sheet 27 of 135
Certified Pipeline Corridor


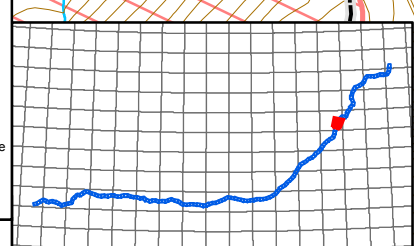
October 2014

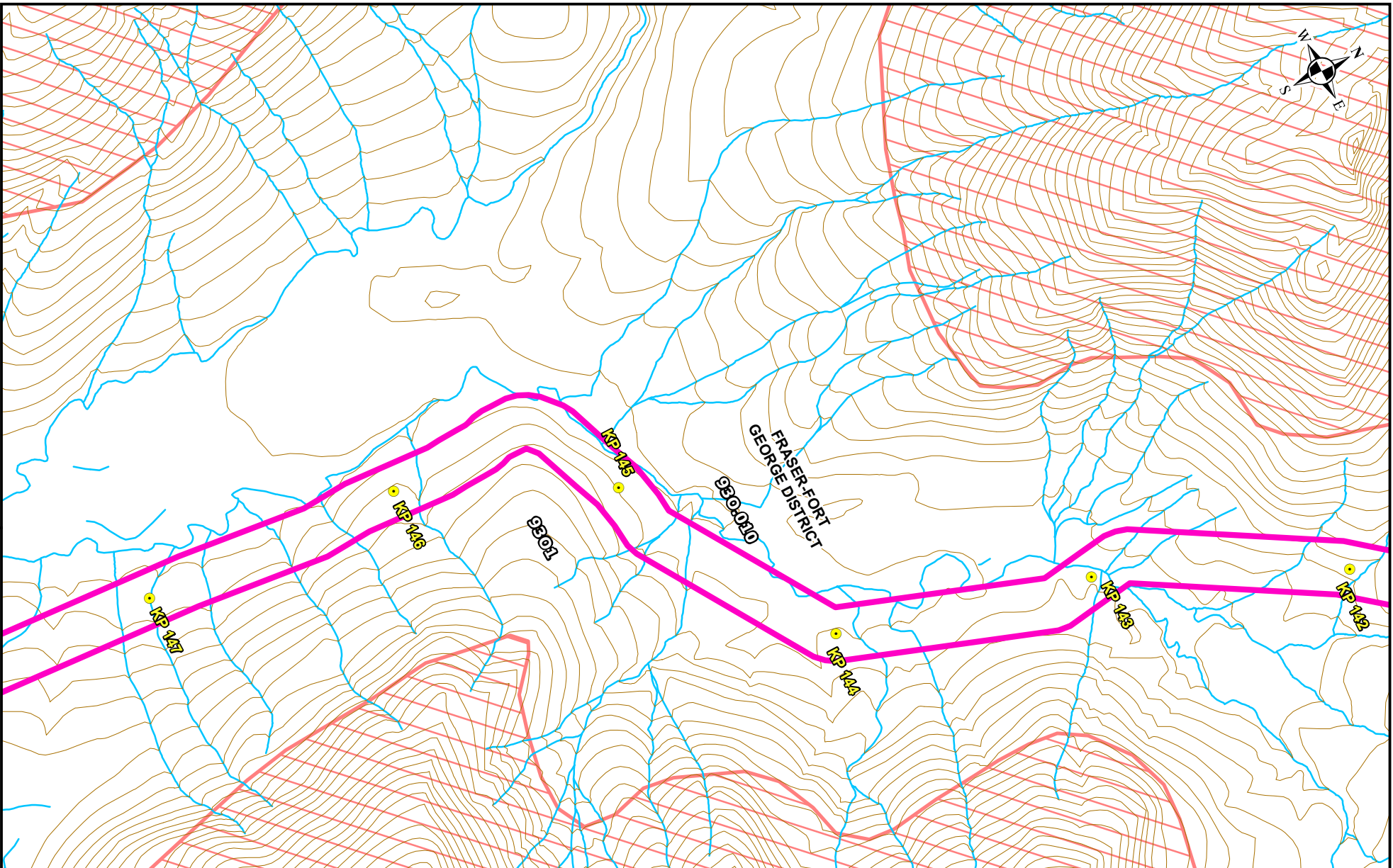
Rev 1



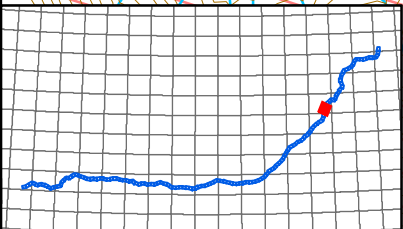
Legend

Kilometre Post	Highway	Park/Protected Area
Compressor Station Location	Road	Regional District
Meter Station Location	Railway	Cadastral Boundary
Certified Pipeline Corridor	Existing Pipeline	Old Growth Management Area
Alternate Corridor	Transmission Line	Ungulate Winter Range
Corridor Widening	Contour Line	Wildlife Habitat Area
No Construction Footprint	Watercourse	Wildlife Habitat Area - Proposed
	Waterbody	
	City/Town	
	Indian Reserve	





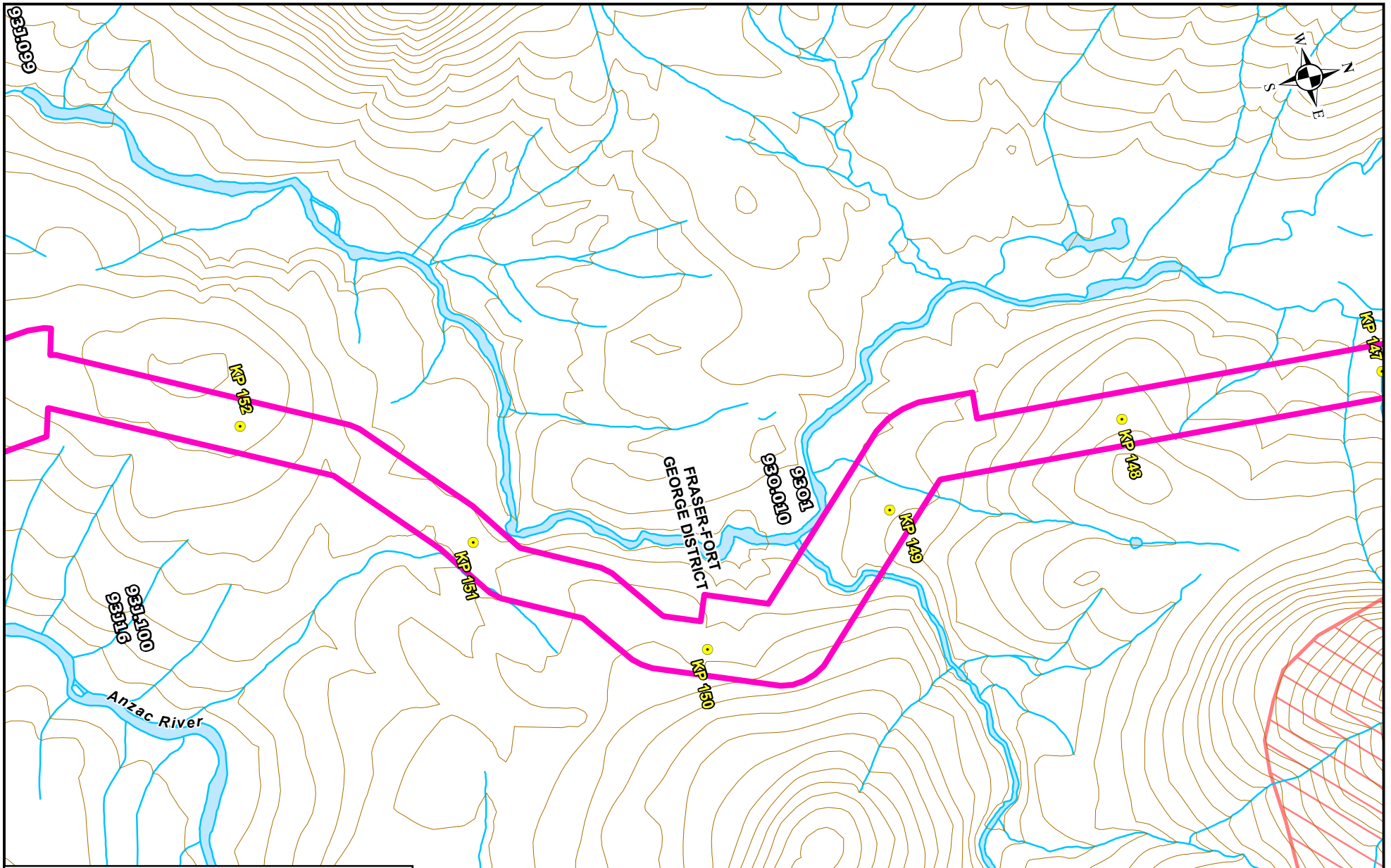
- Legend**
- Kilometre Post
 - Compressor Station Location
 - Meter Station Location
 - Certified Pipeline Corridor
 - Alternate Corridor
 - Corridor Widening
 - No Construction Footprint
 - Highway
 - Road
 - Railway
 - Existing Pipeline
 - Transmission Line
 - Contour Line
 - Watercourse
 - Waterbody
 - City/Town
 - Indian Reserve
 - Park/Protected Area
 - Regional District
 - Cadastral Boundary
 - Old Growth Management Area
 - Ungulate Winter Range
 - Wildlife Habitat Area
 - Wildlife Habitat Area - Proposed



Coastal GasLink Pipeline Project

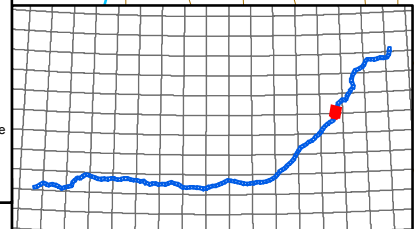
Sheet 29 of 135
Certified Pipeline Corridor

October 2014 Rev 1

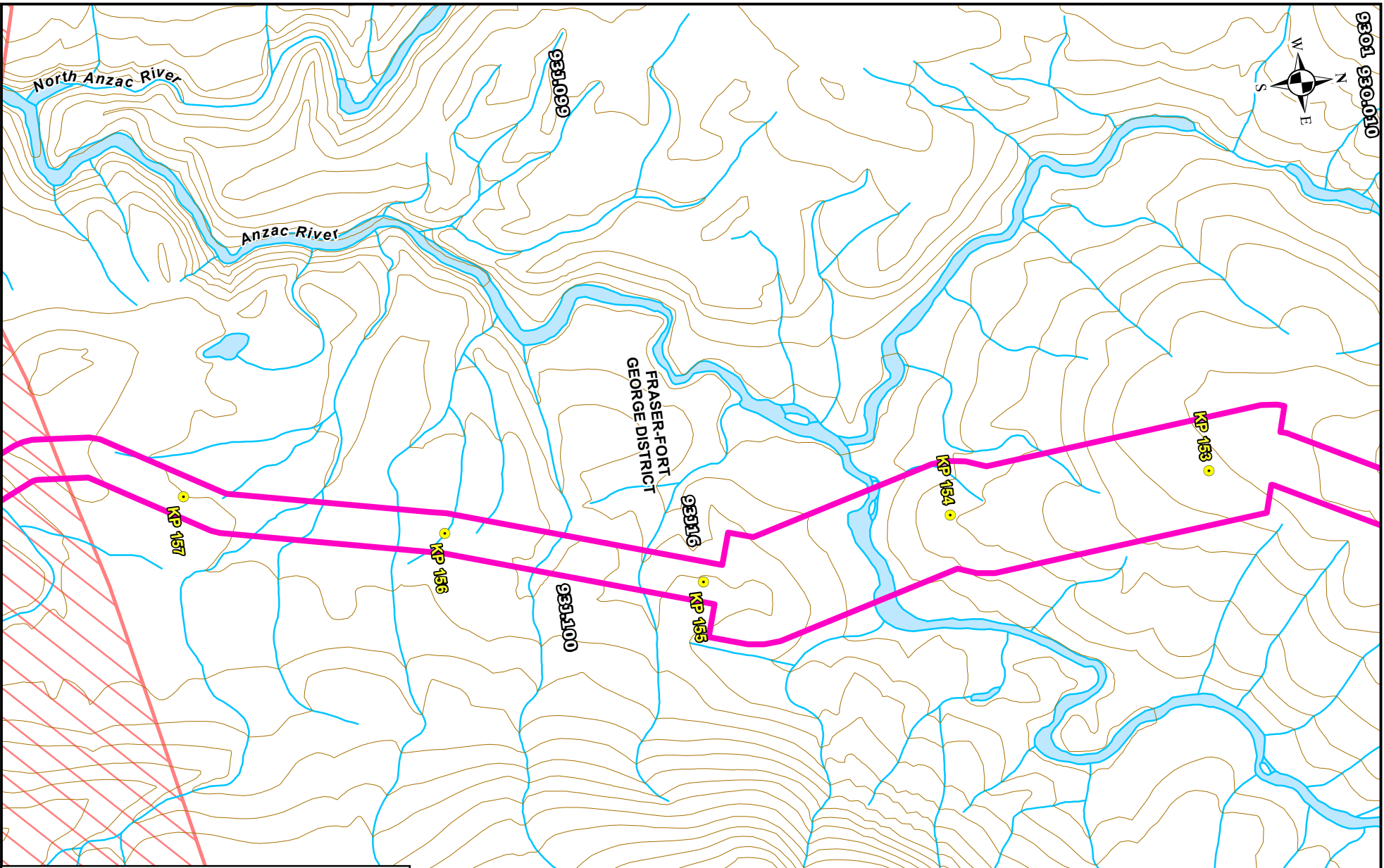


Legend

Kilometre Post	Highway	Park/Protected Area
Compressor Station Location	Road	Regional District
Meter Station Location	Railway	Cadastral Boundary
Certified Pipeline Corridor	Existing Pipeline	Old Growth Management Area
Alternate Corridor	Contour Line	Ungulate Winter Range
Corridor Widening	Watercourse	Wildlife Habitat Area
No Construction Footprint	Waterbody	Wildlife Habitat Area - Proposed
	City/Town	
	Indian Reserve	

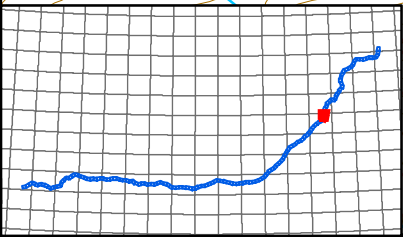


Coastal GasLink Pipeline Project	
Sheet 30 of 135 Certified Pipeline Corridor	
October 2014	Rev 1



Legend


Kilometre Post	Highway	Park/Protected Area
Compressor Station Location	Road	Regional District
Meter Station Location	Railway	Cadastral Boundary
Certified Pipeline Corridor	Existing Pipeline	Old Growth Management Area
Alternate Corridor	Transmission Line	Ungulate Winter Range
Corridor Widening	Contour Line	Wildlife Habitat Area
No Construction Footprint	Watercourse	Wildlife Habitat Area - Proposed
	Waterbody	
	City/Town	
	Indian Reserve	

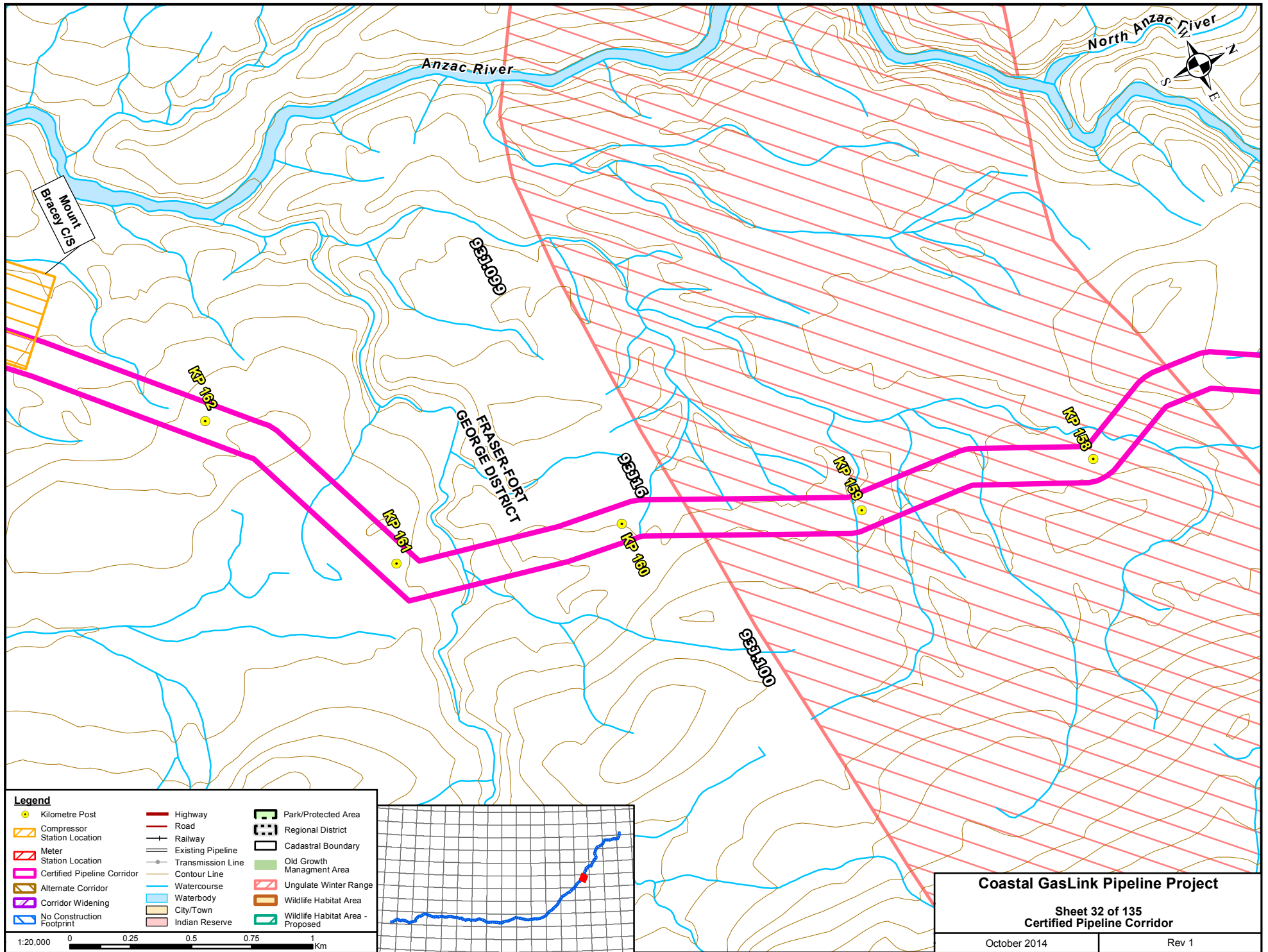


Coastal GasLink Pipeline Project

Sheet 31 of 135
Certified Pipeline Corridor

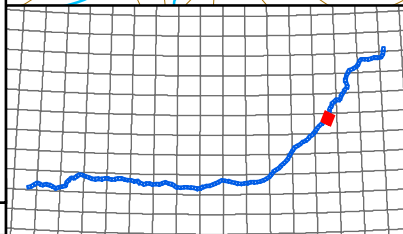
October 2014	Rev 1
--------------	-------





Legend

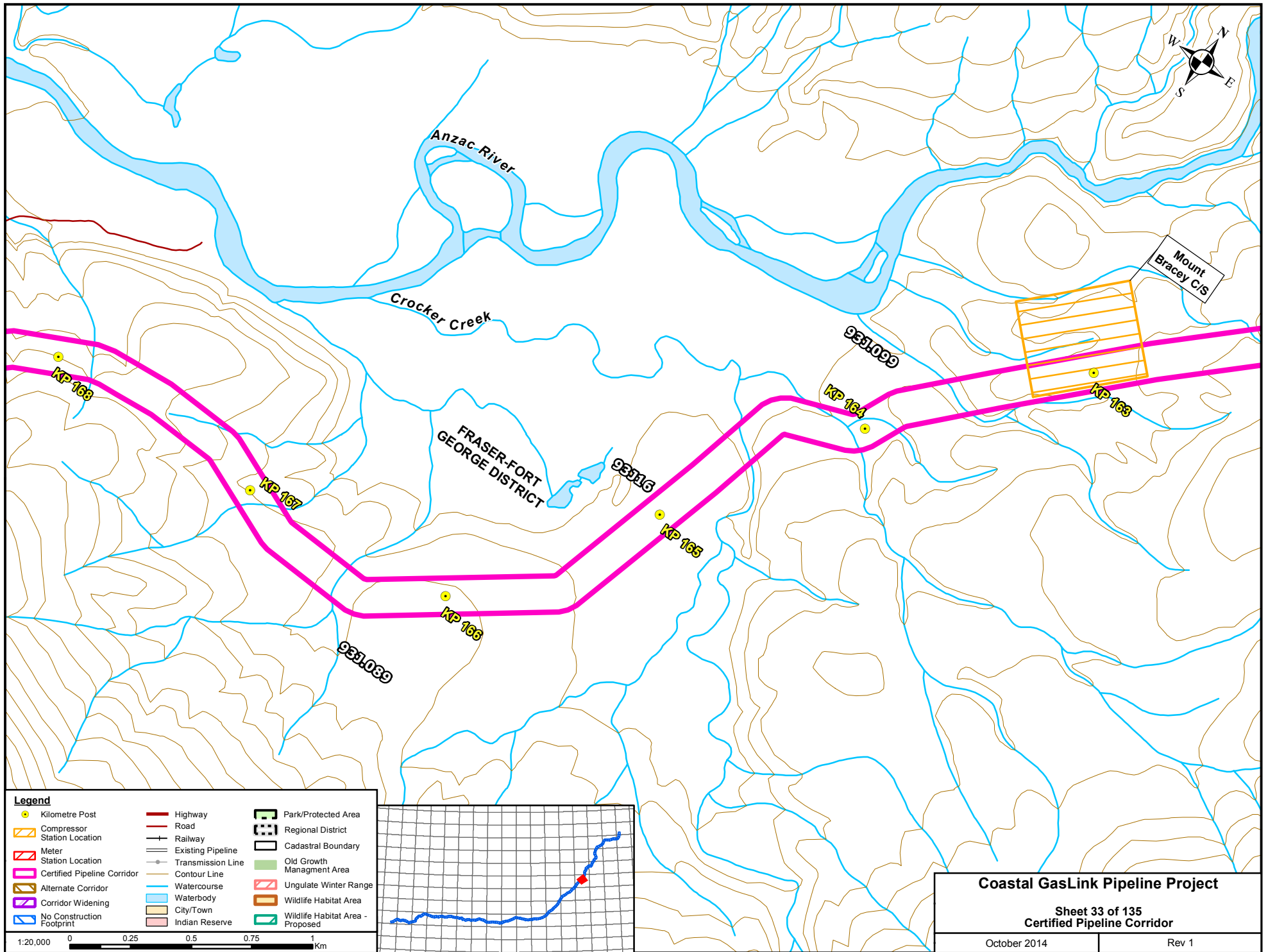
Kilometre Post	Highway	Park/Protected Area
Compressor Station Location	Road	Regional District
Meter Station Location	Railway	Cadastral Boundary
Certified Pipeline Corridor	Existing Pipeline	Old Growth Management Area
Alternate Corridor	Transmission Line	Ungulate Winter Range
Corridor Widening	Contour Line	Wildlife Habitat Area
No Construction Footprint	Watercourse	Wildlife Habitat Area - Proposed
	Waterbody	
	City/Town	
	Indian Reserve	



Coastal GasLink Pipeline Project

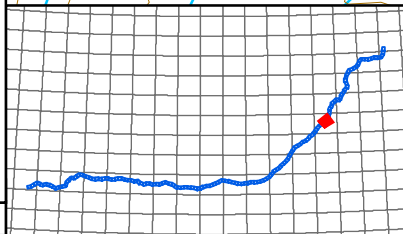
Sheet 32 of 135
Certified Pipeline Corridor

October 2014	Rev 1
--------------	-------

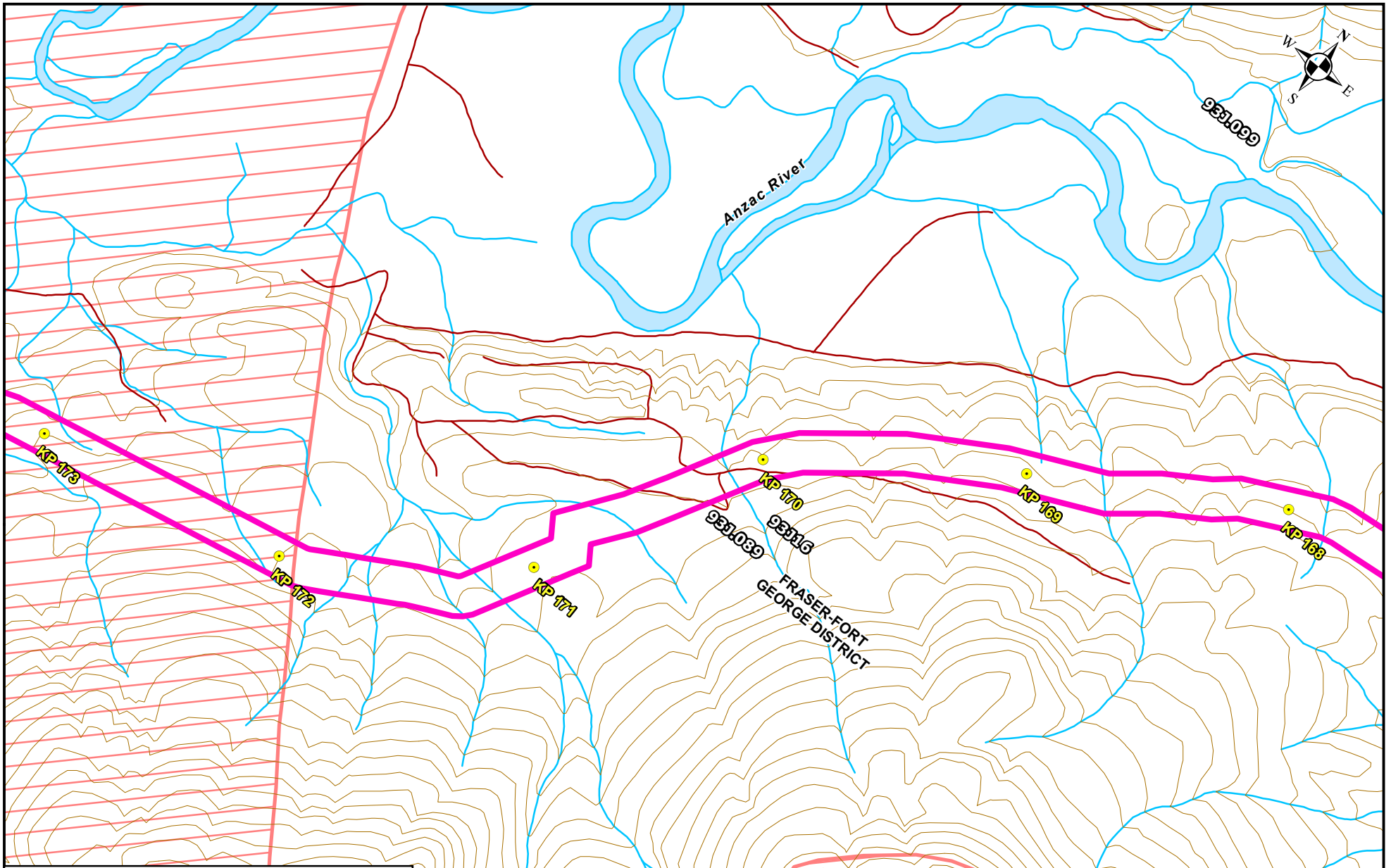


Legend

Kilometre Post	Highway	Park/Protected Area
Compressor Station Location	Road	Regional District
Meter Station Location	Railway	Cadastral Boundary
Certified Pipeline Corridor	Existing Pipeline	Old Growth Management Area
Alternate Corridor	Transmission Line	Ungulate Winter Range
Corridor Widening	Contour Line	Wildlife Habitat Area
No Construction Footprint	Watercourse	Wildlife Habitat Area - Proposed
	Waterbody	
	City/Town	
	Indian Reserve	

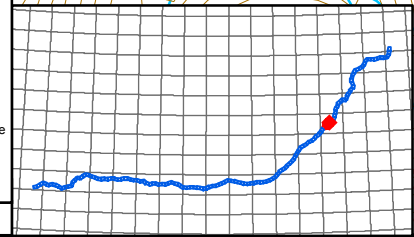


Coastal GasLink Pipeline Project	
Sheet 33 of 135 Certified Pipeline Corridor	
October 2014	Rev 1




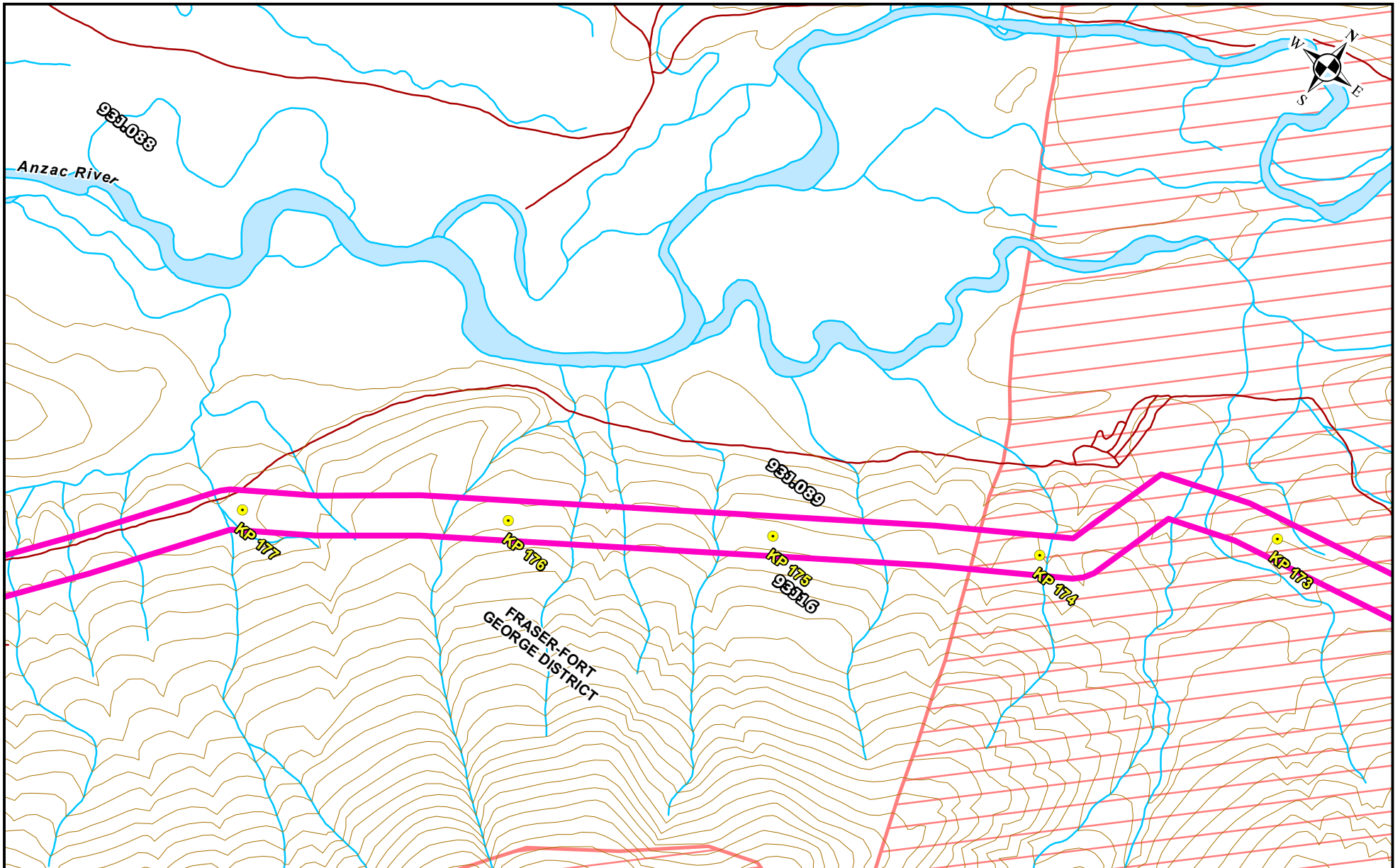
Legend

Kilometre Post	Highway	Park/Protected Area
Compressor Station Location	Road	Regional District
Meter Station Location	Railway	Cadastral Boundary
Certified Pipeline Corridor	Existing Pipeline	Old Growth Management Area
Alternate Corridor	Transmission Line	Ungulate Winter Range
Corridor Widening	Contour Line	Wildlife Habitat Area
No Construction Footprint	Watercourse	Wildlife Habitat Area - Proposed
	Waterbody	
	City/Town	
	Indian Reserve	



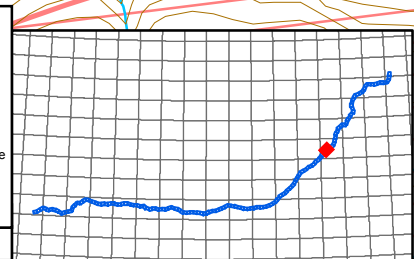
Coastal GasLink Pipeline Project	
Sheet 34 of 135 Certified Pipeline Corridor	
October 2014	Rev 1



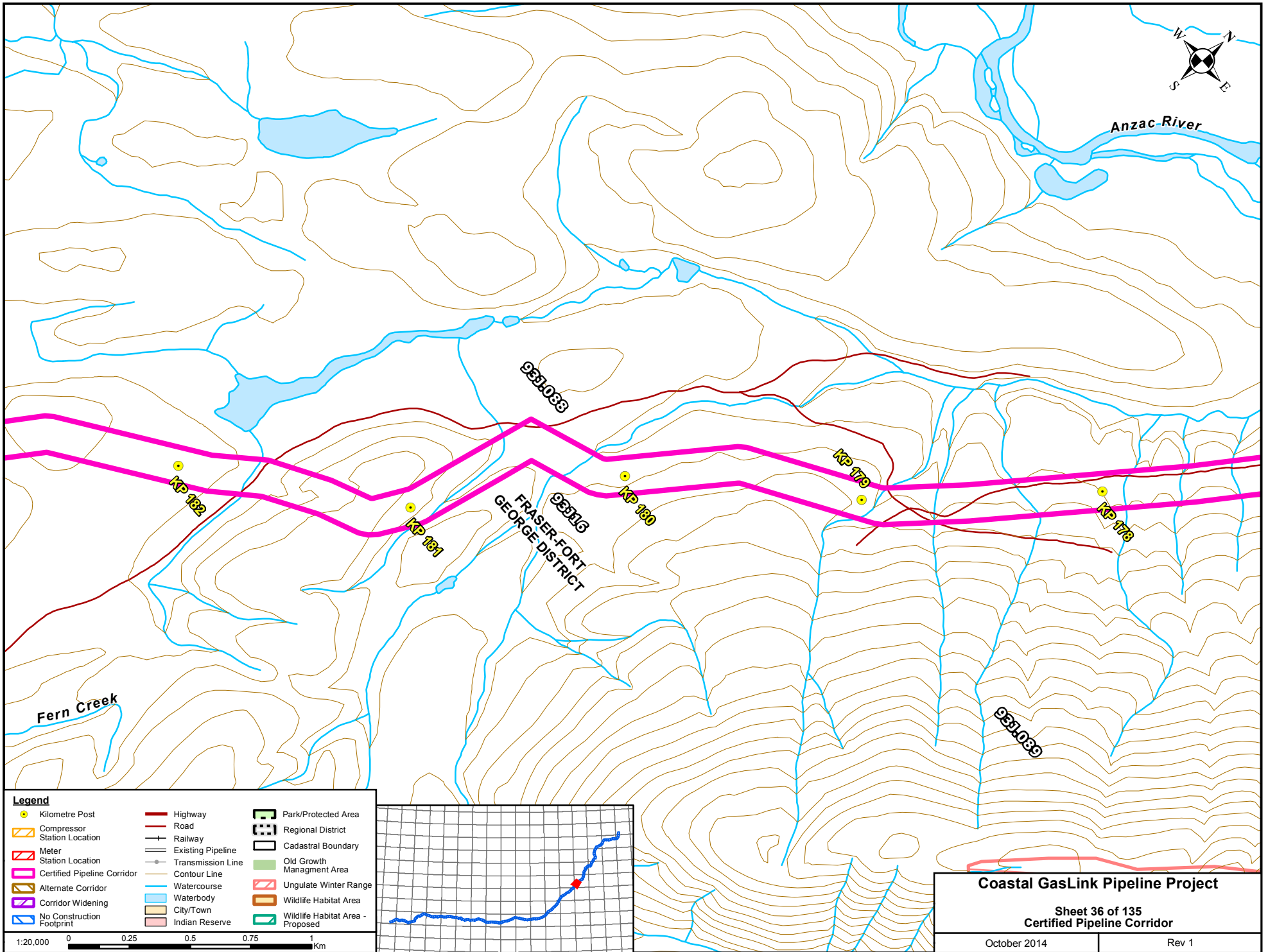


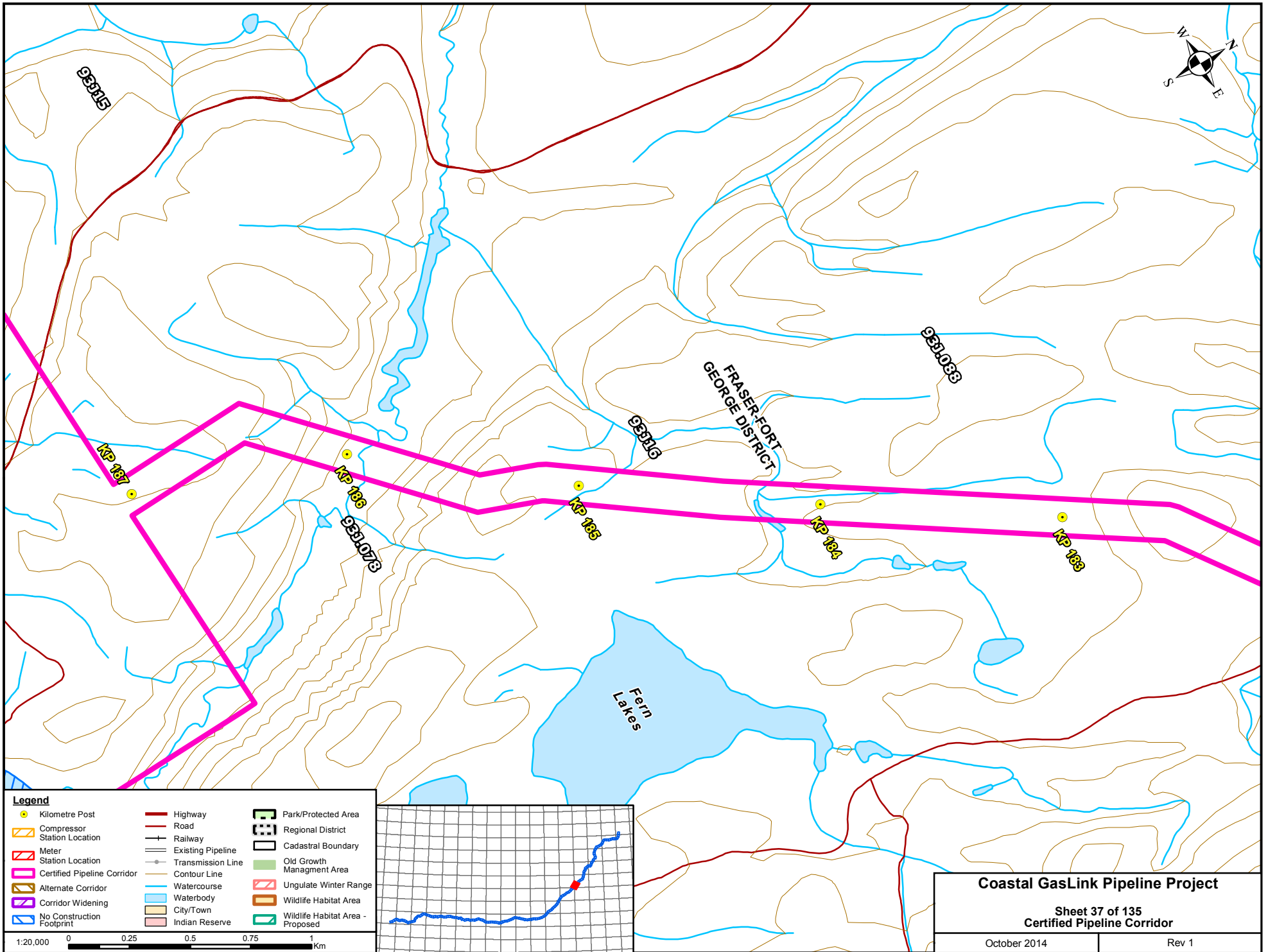
Legend

Kilometre Post	Highway	Park/Protected Area
Compressor Station Location	Road	Regional District
Meter Station Location	Railway	Cadastral Boundary
Certified Pipeline Corridor	Existing Pipeline	Old Growth Management Area
Alternate Corridor	Contour Line	Ungulate Winter Range
Corridor Widening	Watercourse	Wildlife Habitat Area
No Construction Footprint	Waterbody	Wildlife Habitat Area - Proposed
	City/Town	
	Indian Reserve	



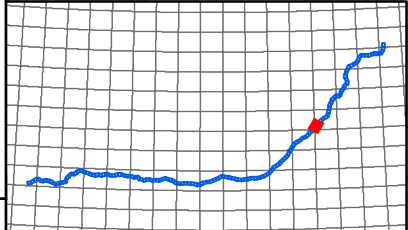
Coastal GasLink Pipeline Project	
Sheet 35 of 135 Certified Pipeline Corridor	
October 2014	Rev 1



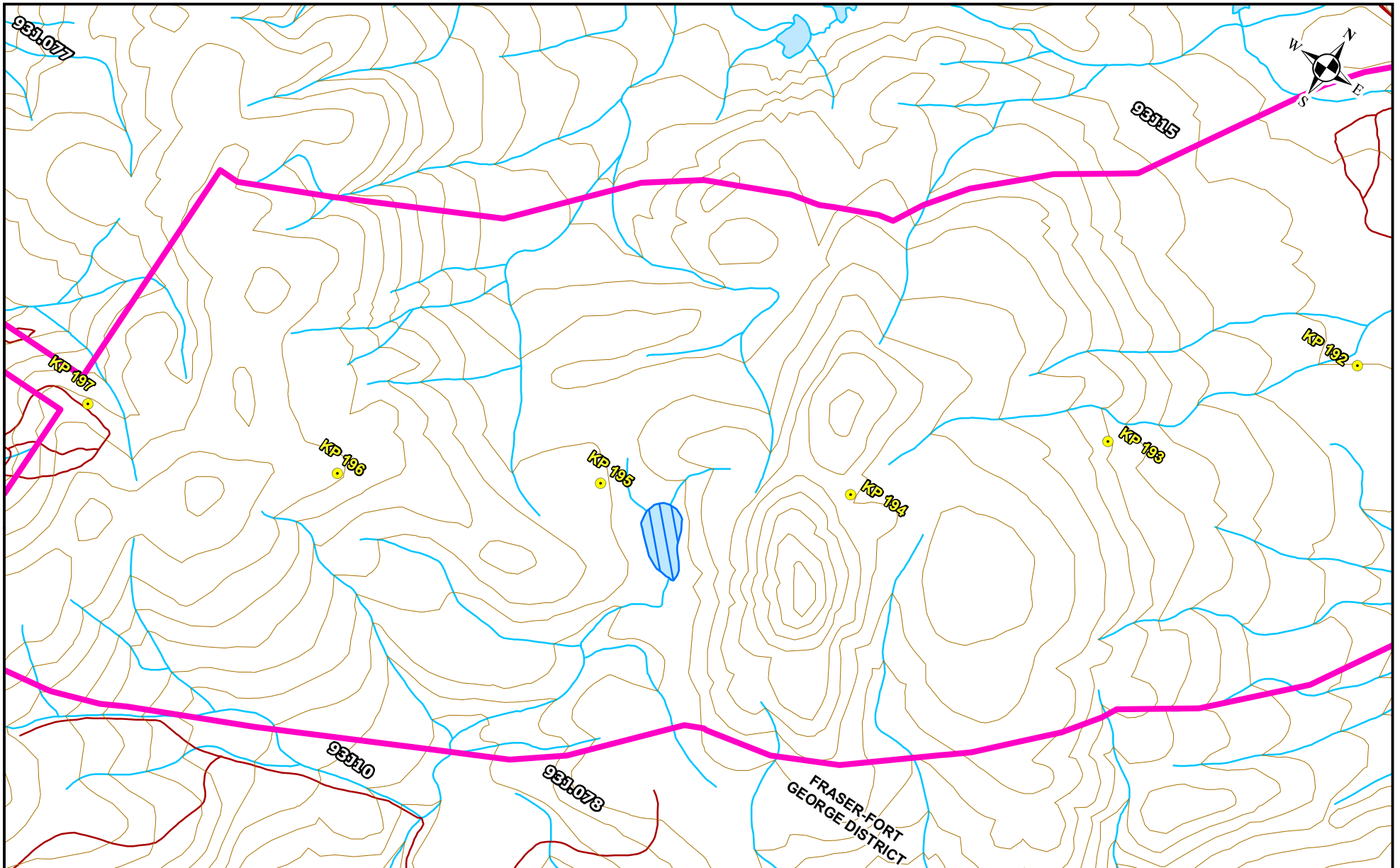


Legend

Kilometre Post	Highway	Park/Protected Area
Compressor Station Location	Road	Regional District
Meter Station Location	Railway	Cadastral Boundary
Certified Pipeline Corridor	Existing Pipeline	Old Growth Management Area
Alternate Corridor	Transmission Line	Ungulate Winter Range
Corridor Widening	Contour Line	Wildlife Habitat Area
No Construction Footprint	Watercourse	Wildlife Habitat Area - Proposed
	Waterbody	
	City/Town	
	Indian Reserve	

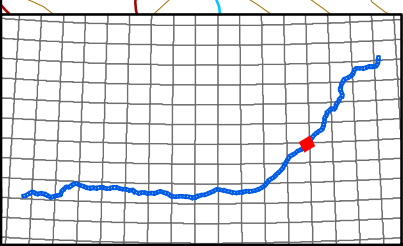


Coastal GasLink Pipeline Project	
Sheet 37 of 135 Certified Pipeline Corridor	
October 2014	Rev 1




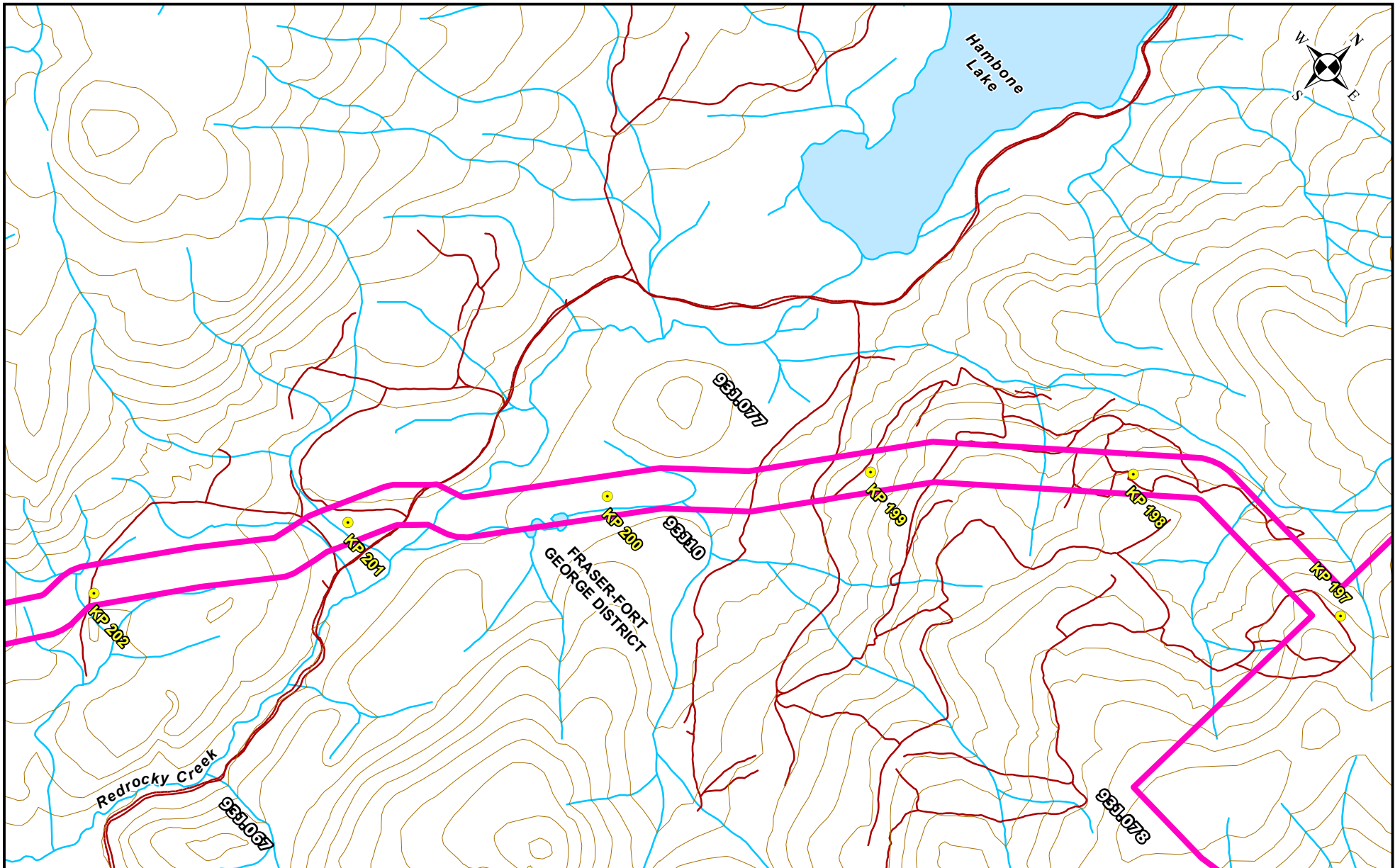
Legend

Kilometre Post	Highway	Park/Protected Area
Compressor Station Location	Road	Regional District
Meter Station Location	Railway	Cadastral Boundary
Certified Pipeline Corridor	Existing Pipeline	Old Growth Management Area
Alternate Corridor	Transmission Line	Ungulate Winter Range
Corridor Widening	Contour Line	Wildlife Habitat Area
No Construction Footprint	Watercourse	Wildlife Habitat Area - Proposed
	Waterbody	
	City/Town	
	Indian Reserve	




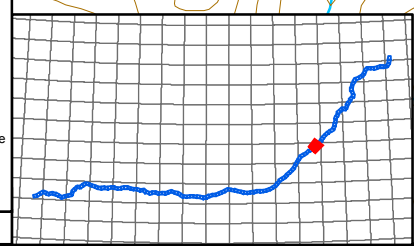
Coastal GasLink Pipeline Project	
Sheet 39 of 135 Certified Pipeline Corridor	
October 2014	Rev 1



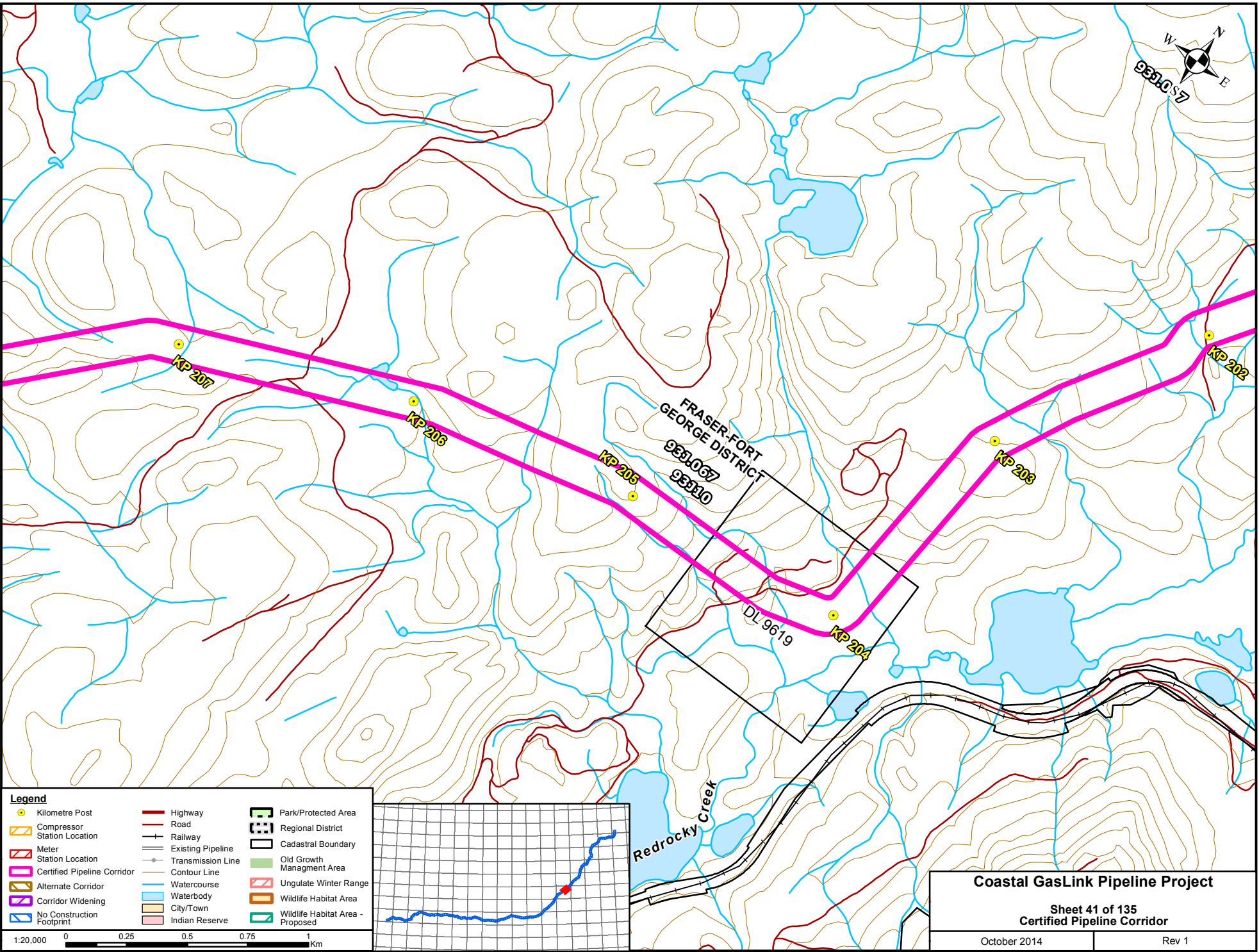


Legend

Kilometre Post	Highway	Park/Protected Area
Compressor Station Location	Road	Regional District
Meter Station Location	Railway	Cadastral Boundary
Certified Pipeline Corridor	Existing Pipeline	Old Growth Management Area
Alternate Corridor	Contour Line	Ungulate Winter Range
Corridor Widening	Watercourse	Wildlife Habitat Area
No Construction Footprint	Waterbody	Wildlife Habitat Area - Proposed
	City/Town	
	Indian Reserve	

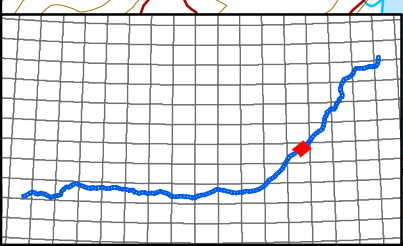


Coastal GasLink Pipeline Project	
Sheet 40 of 135 Certified Pipeline Corridor	
October 2014	Rev 1

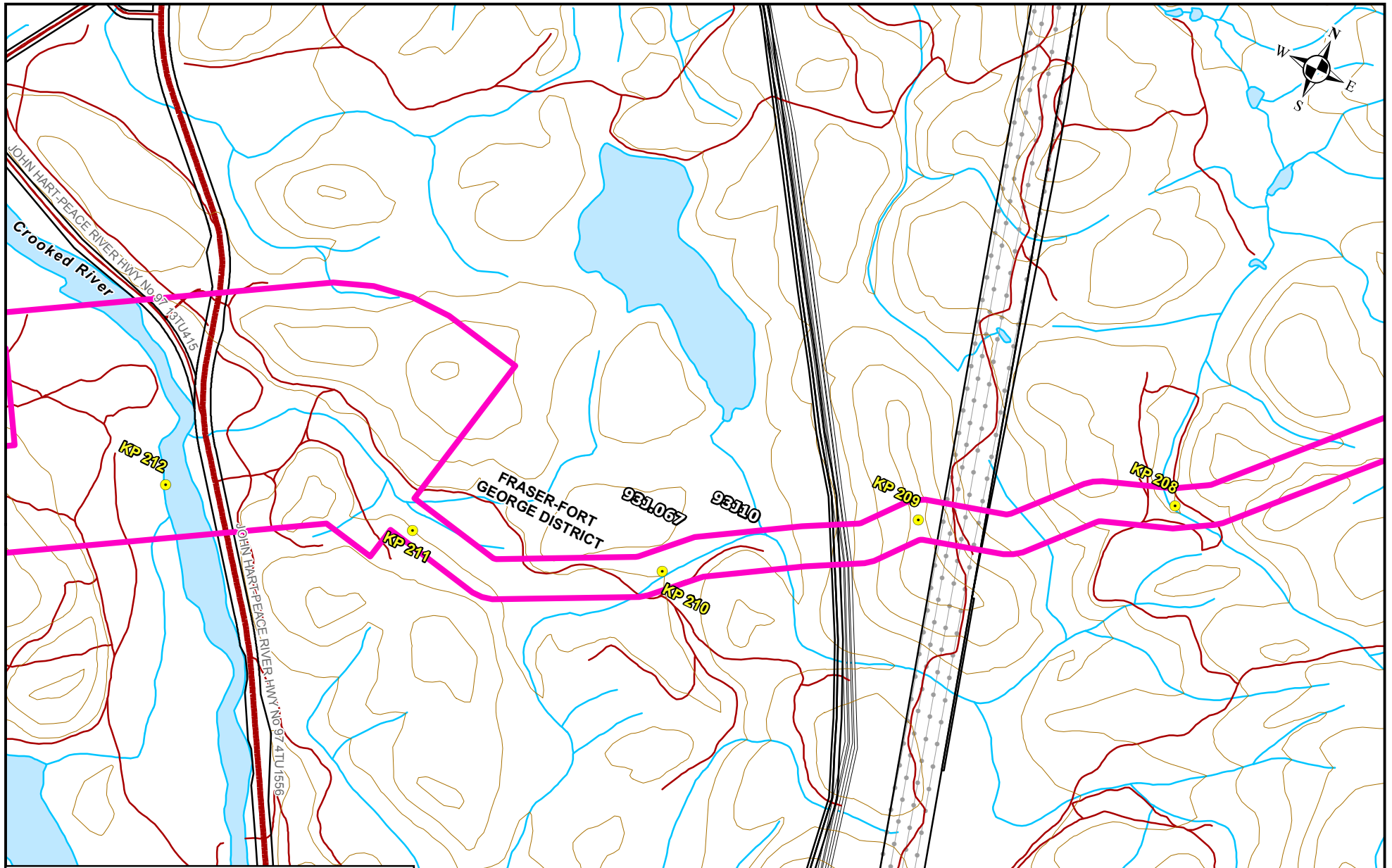


Legend

Kilometre Post	Highway	Park/Protected Area
Compressor Station Location	Road	Regional District
Meter Station Location	Railway	Cadastral Boundary
Certified Pipeline Corridor	Existing Pipeline	Old Growth Management Area
Alternate Corridor	Transmission Line	Ungulate Winter Range
Corridor Widening	Contour Line	Wildlife Habitat Area
No Construction Footprint	Watercourse	Wildlife Habitat Area - Proposed
	Waterbody	
	City/Town	
	Indian Reserve	

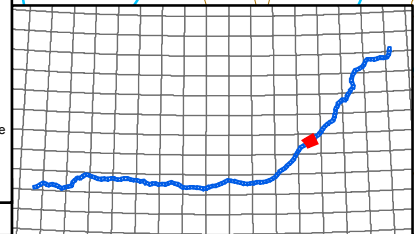


Coastal GasLink Pipeline Project	
Sheet 41 of 135 Certified Pipeline Corridor	
October 2014	Rev 1



Legend

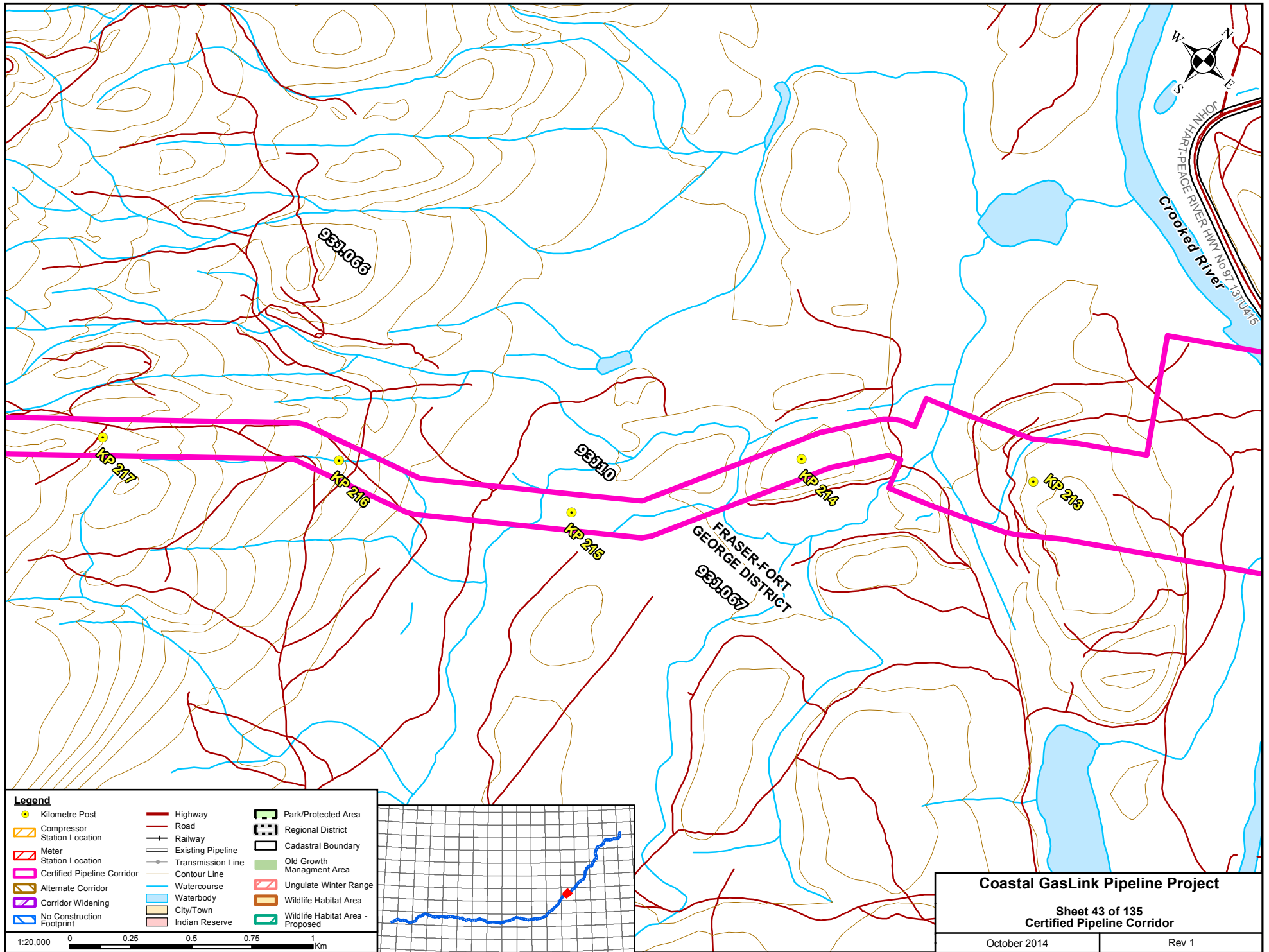
Kilometre Post	Highway	Park/Protected Area
Compressor Station Location	Road	Regional District
Meter Station Location	Railway	Cadastral Boundary
Certified Pipeline Corridor	Existing Pipeline	Old Growth Management Area
Alternate Corridor	Contour Line	Ungulate Winter Range
Corridor Widening	Watercourse	Wildlife Habitat Area
No Construction Footprint	Waterbody	Wildlife Habitat Area - Proposed
	City/Town	
	Indian Reserve	



Coastal GasLink Pipeline Project

Sheet 42 of 135
Certified Pipeline Corridor

October 2014	Rev 1
--------------	-------



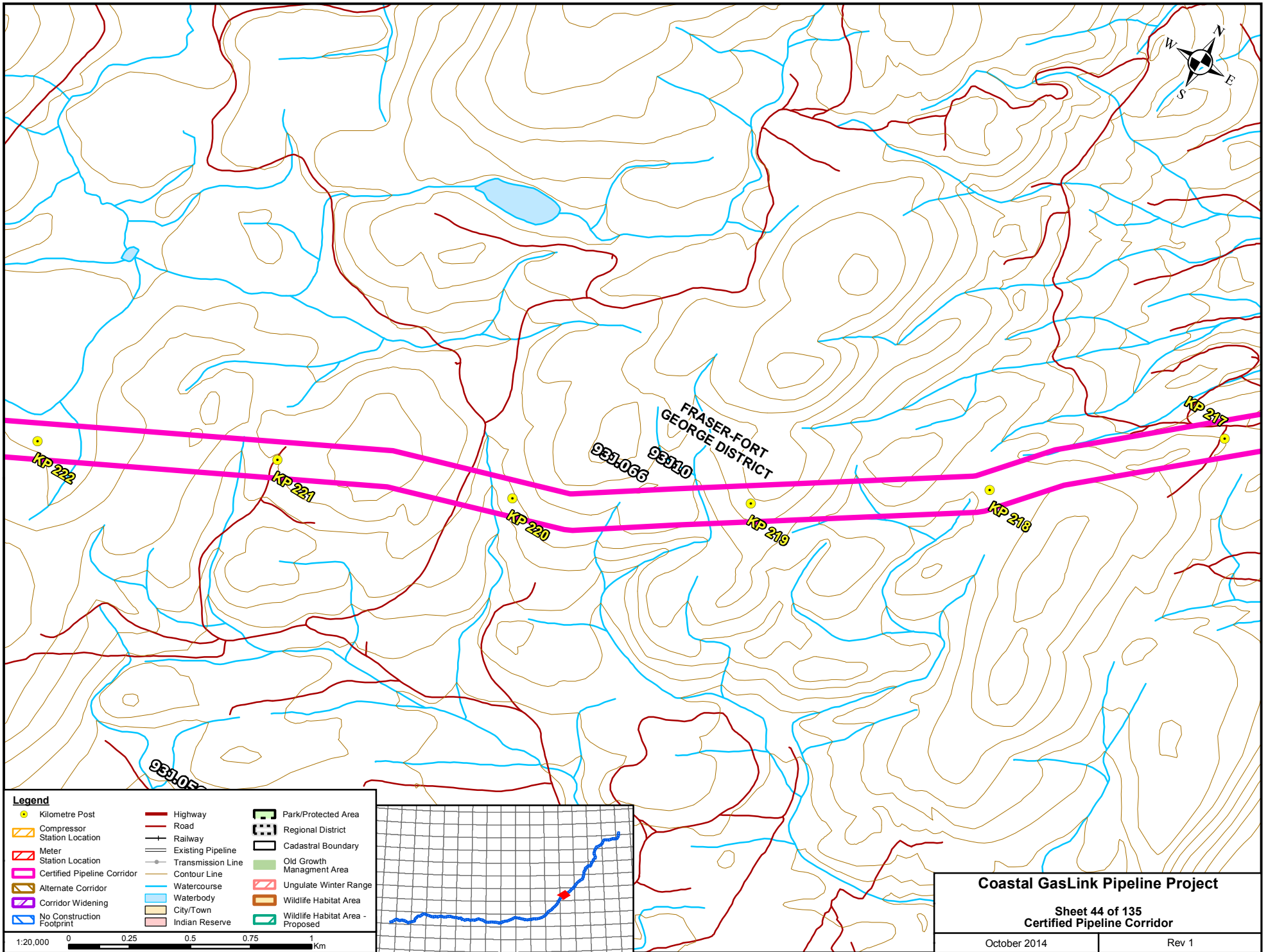
- Legend**
- Kilometre Post
 - Compressor Station Location
 - Meter Station Location
 - Certified Pipeline Corridor
 - Alternate Corridor
 - Corridor Widening
 - No Construction Footprint
 - Highway
 - Road
 - Railway
 - Existing Pipeline
 - Transmission Line
 - Contour Line
 - Watercourse
 - Waterbody
 - City/Town
 - Indian Reserve
 - Park/Protected Area
 - Regional District
 - Cadastral Boundary
 - Old Growth Management Area
 - Ungulate Winter Range
 - Wildlife Habitat Area
 - Wildlife Habitat Area - Proposed

1:20,000 0 0.25 0.5 0.75 1 Km

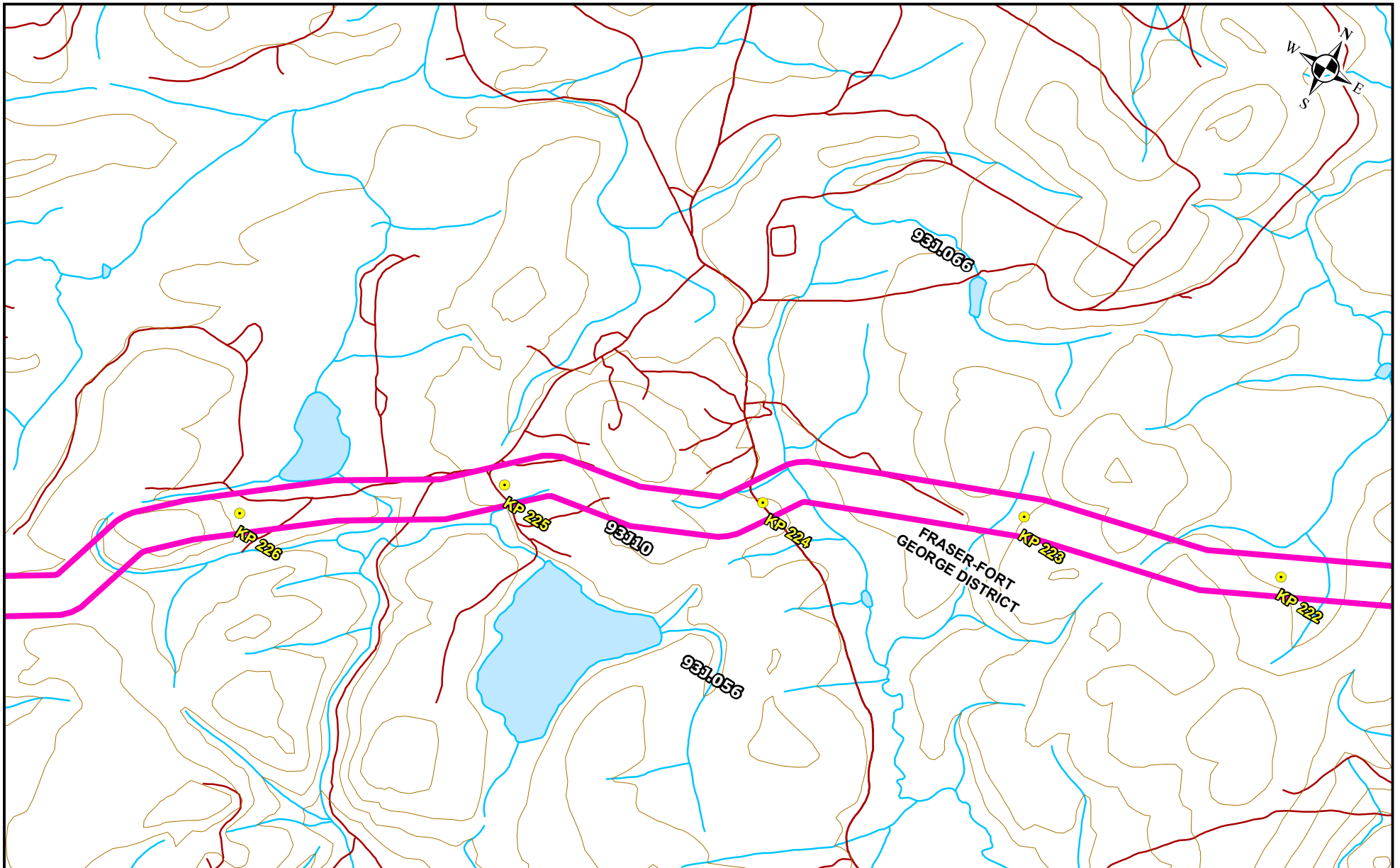
Coastal GasLink Pipeline Project

Sheet 43 of 135
Certified Pipeline Corridor

October 2014	Rev 1
--------------	-------


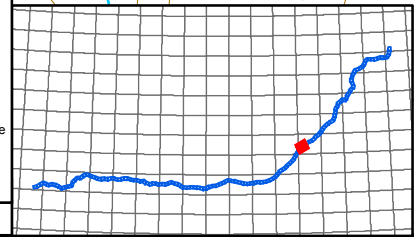


- Legend**
- Kilometre Post
 - Compressor Station Location
 - Meter Station Location
 - Certified Pipeline Corridor
 - Alternate Corridor
 - Corridor Widening
 - No Construction Footprint
 - Highway
 - Road
 - Railway
 - Existing Pipeline
 - Transmission Line
 - Contour Line
 - Watercourse
 - Waterbody
 - City/Town
 - Indian Reserve
 - Park/Protected Area
 - Regional District
 - Cadastral Boundary
 - Old Growth Management Area
 - Ungulate Winter Range
 - Wildlife Habitat Area
 - Wildlife Habitat Area - Proposed

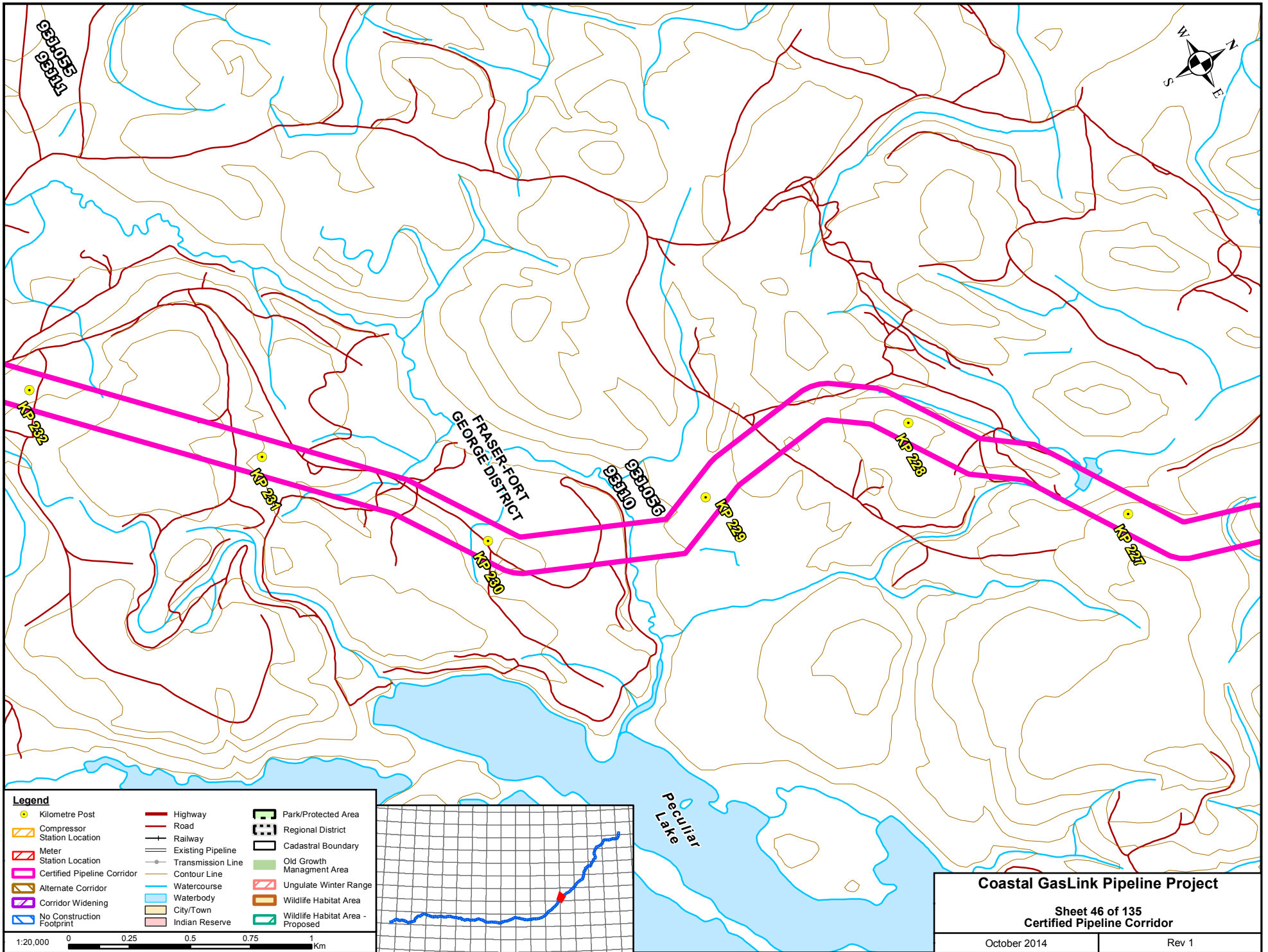


Legend

Kilometre Post	Highway	Park/Protected Area
Compressor Station Location	Road	Regional District
Meter Station Location	Railway	Cadastral Boundary
Certified Pipeline Corridor	Existing Pipeline	Old Growth Management Area
Alternate Corridor	Transmission Line	Ungulate Winter Range
Corridor Widening	Contour Line	Wildlife Habitat Area
No Construction Footprint	Watercourse	Wildlife Habitat Area - Proposed
	Waterbody	
	City/Town	
	Indian Reserve	



Coastal GasLink Pipeline Project	
Sheet 45 of 135 Certified Pipeline Corridor	
October 2014	Rev 1

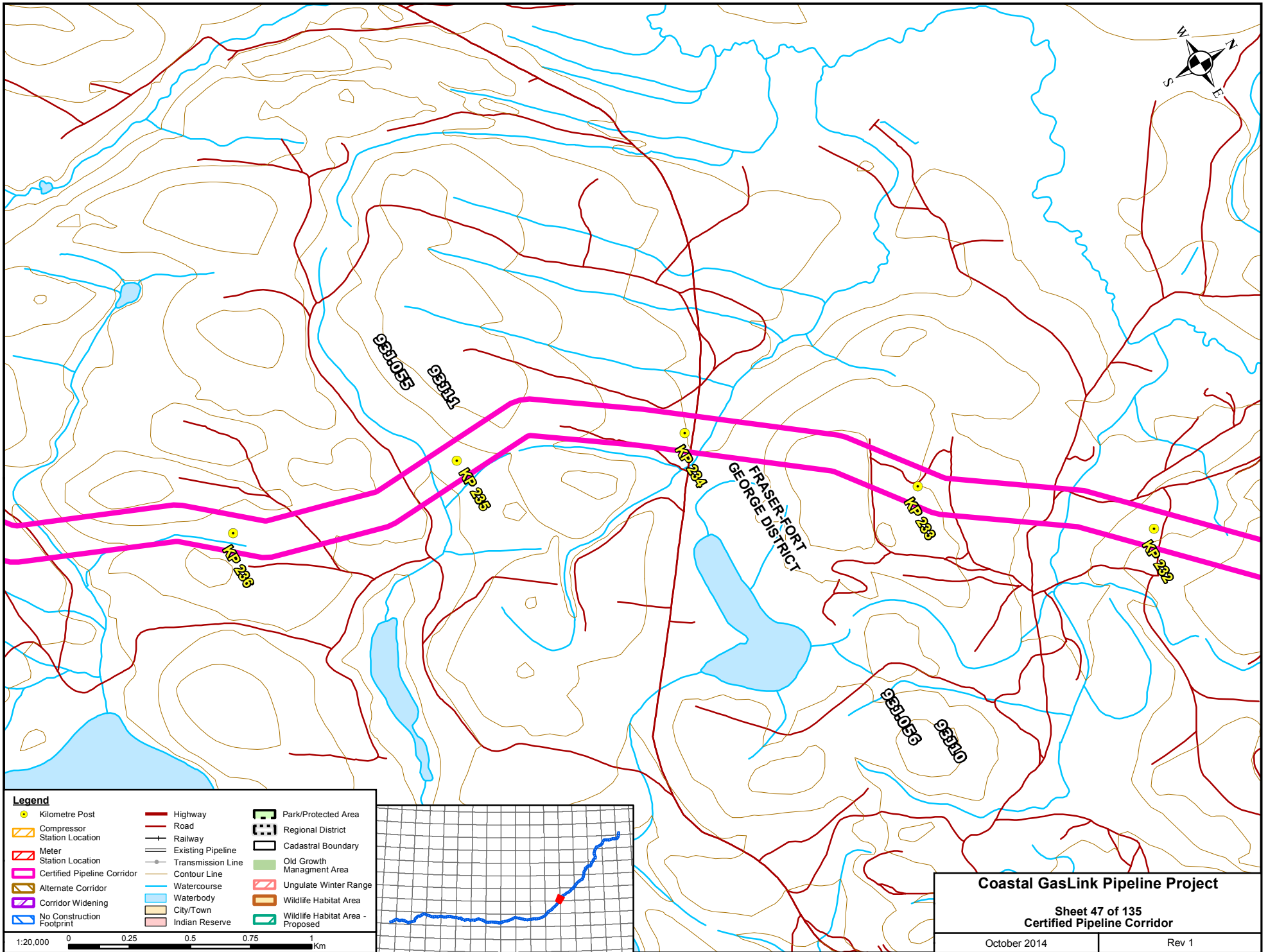


Coastal GasLink Pipeline Project

Sheet 46 of 135
Certified Pipeline Corridor

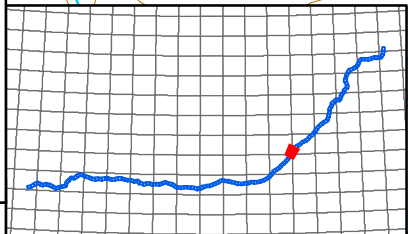
October 2014

Rev 1



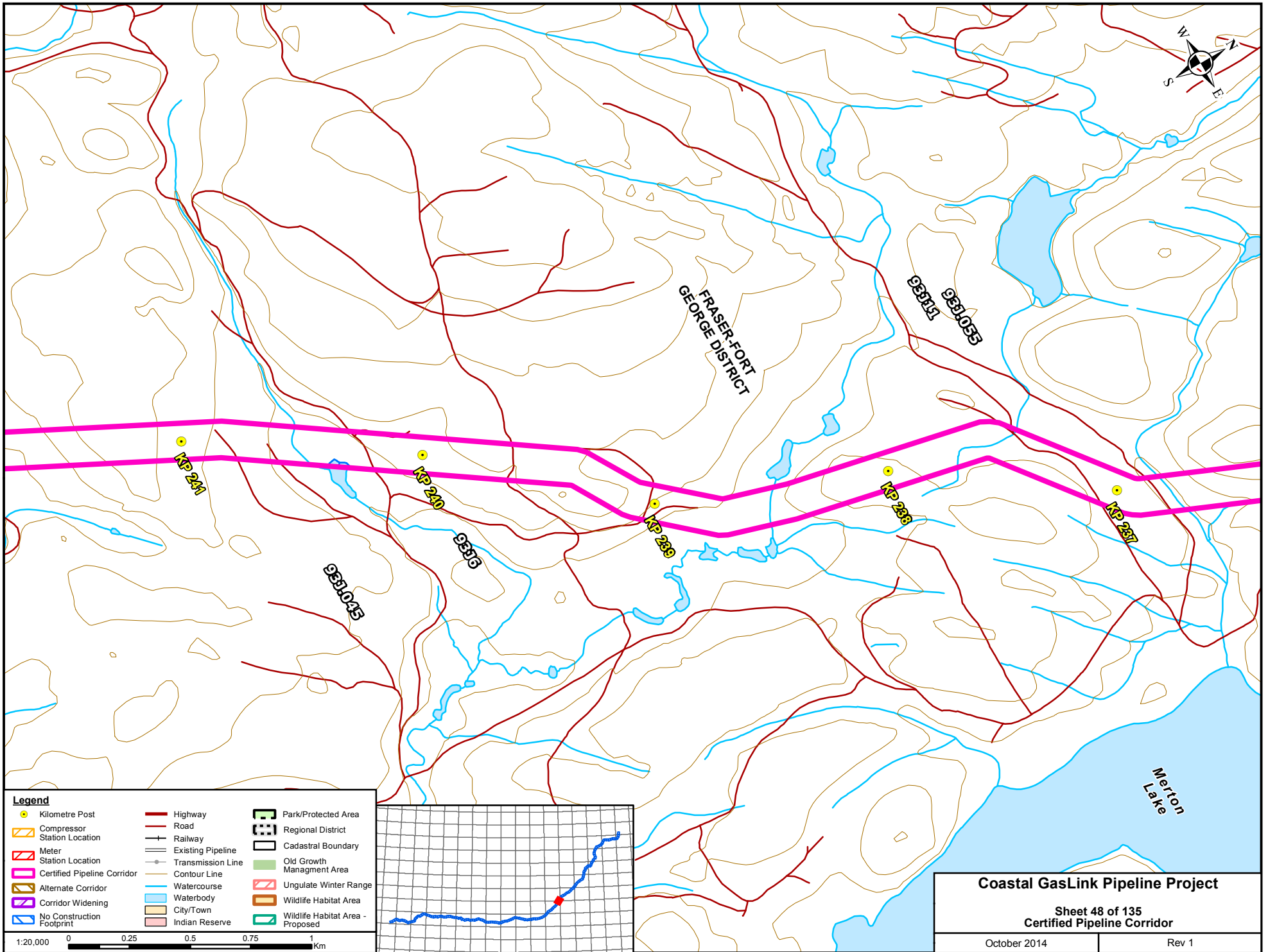
Legend

Kilometre Post	Highway	Park/Protected Area
Compressor Station Location	Road	Regional District
Meter Station Location	Railway	Cadastral Boundary
Certified Pipeline Corridor	Existing Pipeline	Old Growth Management Area
Alternate Corridor	Contour Line	Ungulate Winter Range
Corridor Widening	Watercourse	Wildlife Habitat Area
No Construction Footprint	Waterbody	Wildlife Habitat Area - Proposed
	City/Town	
	Indian Reserve	



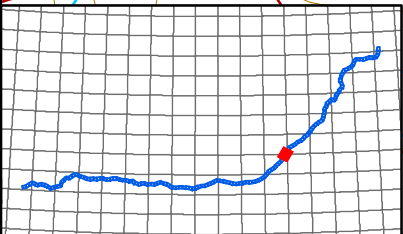
Coastal GasLink Pipeline Project	
Sheet 47 of 135 Certified Pipeline Corridor	
October 2014	Rev 1





Legend

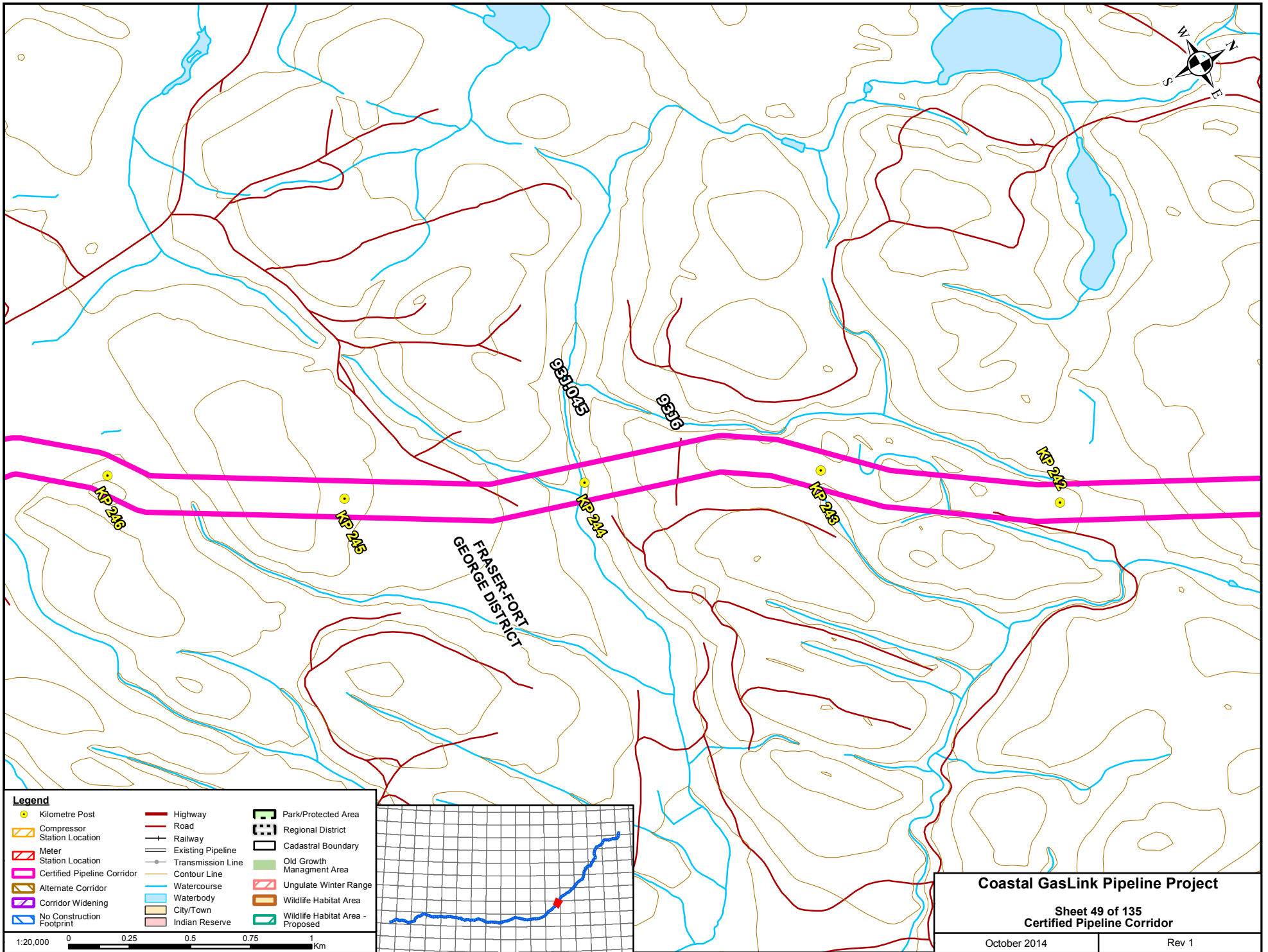
Kilometre Post	Highway	Park/Protected Area
Compressor Station Location	Road	Regional District
Meter Station Location	Railway	Cadastral Boundary
Certified Pipeline Corridor	Existing Pipeline	Old Growth Management Area
Alternate Corridor	Transmission Line	Ungulate Winter Range
Corridor Widening	Contour Line	Wildlife Habitat Area
No Construction Footprint	Watercourse	Wildlife Habitat Area - Proposed
	Waterbody	
	City/Town	
	Indian Reserve	



Coastal GasLink Pipeline Project

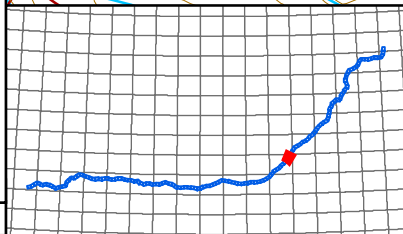
Sheet 48 of 135
Certified Pipeline Corridor

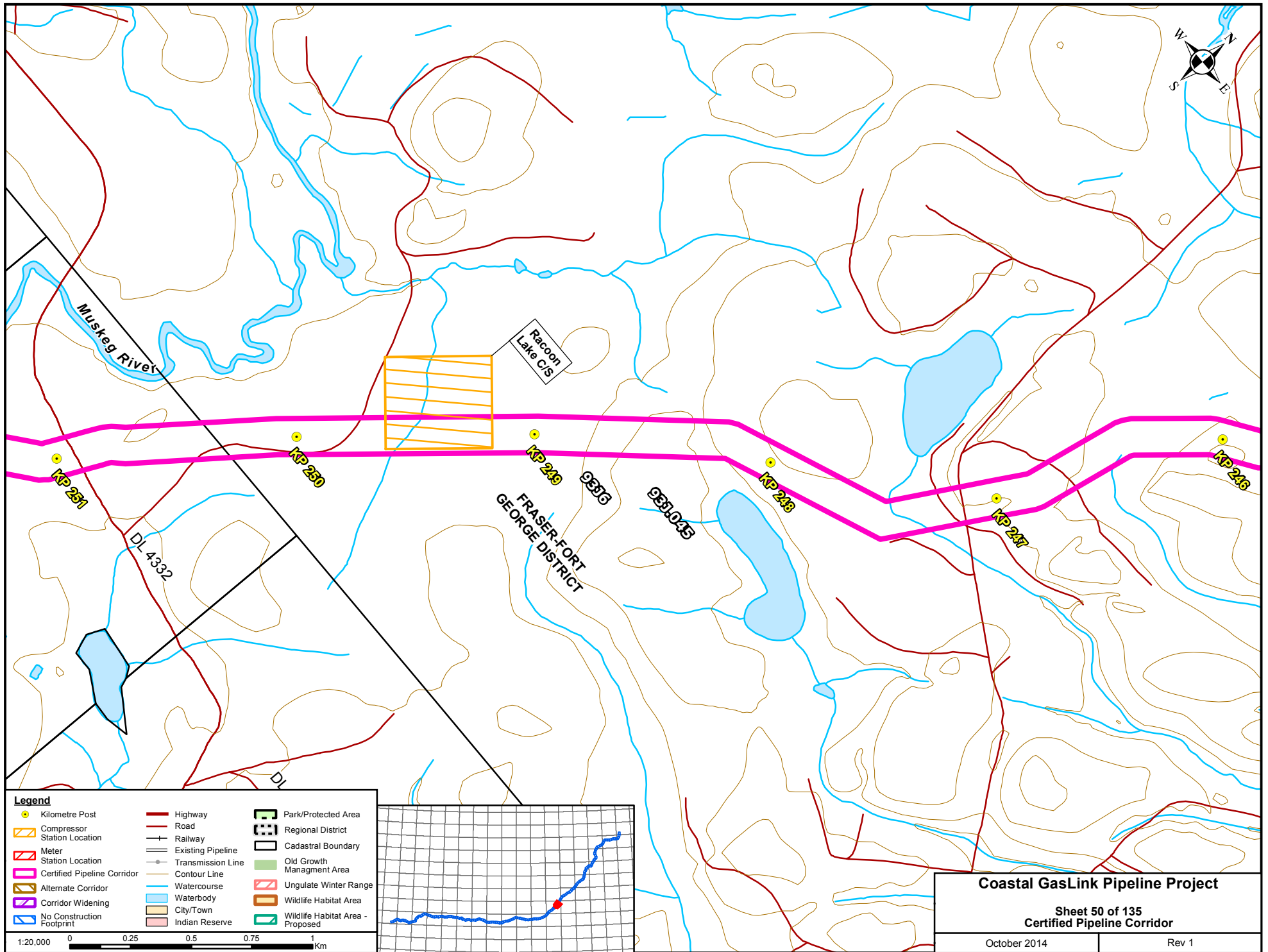
October 2014	Rev 1
--------------	-------



Legend

Kilometre Post	Highway	Park/Protected Area
Compressor Station Location	Road	Regional District
Meter Station Location	Railway	Cadastral Boundary
Certified Pipeline Corridor	Existing Pipeline	Old Growth Management Area
Alternate Corridor	Transmission Line	Ungulate Winter Range
Corridor Widening	Contour Line	Wildlife Habitat Area
No Construction Footprint	Watercourse	Wildlife Habitat Area - Proposed
	Waterbody	
	City/Town	
	Indian Reserve	



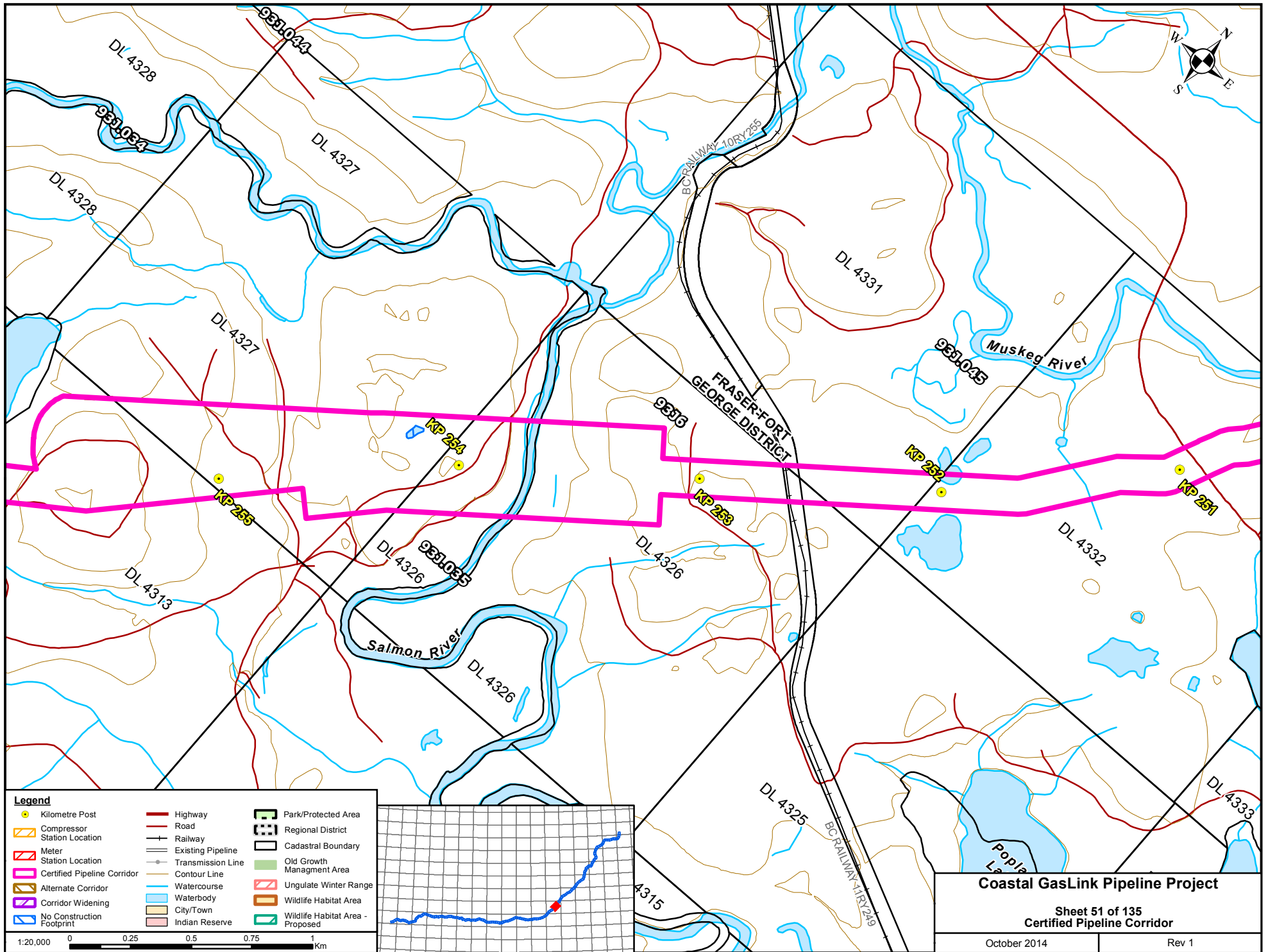


Coastal GasLink Pipeline Project

Sheet 50 of 135
 Certified Pipeline Corridor

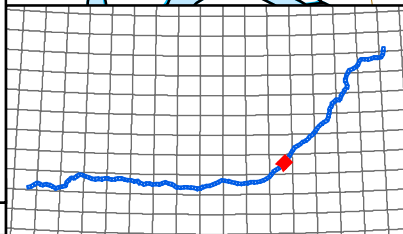
October 2014

Rev 1



Legend

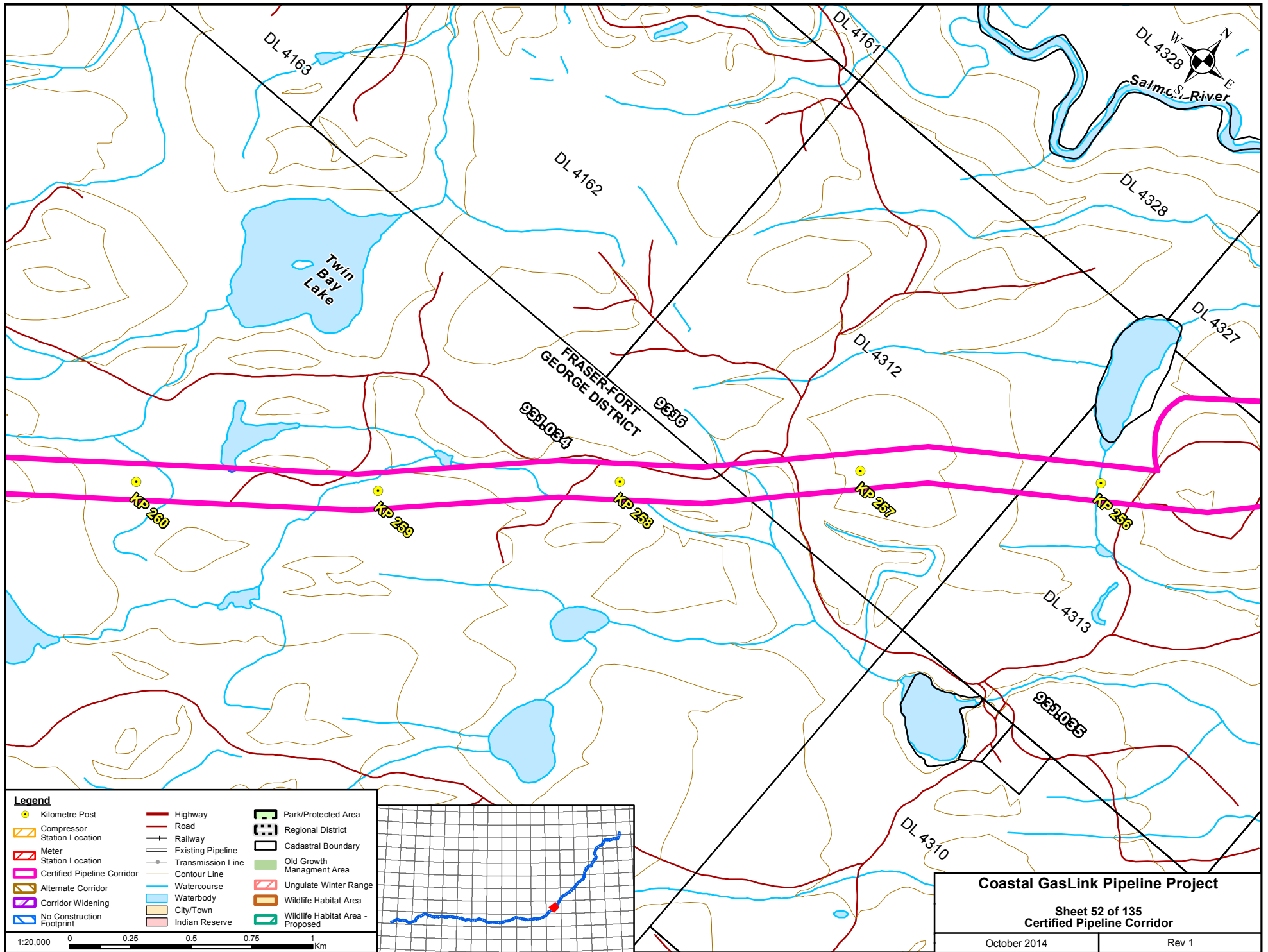
Kilometre Post	Highway	Park/Protected Area
Compressor Station Location	Road	Regional District
Meter Station Location	Railway	Cadastral Boundary
Certified Pipeline Corridor	Existing Pipeline	Old Growth Management Area
Alternate Corridor	Transmission Line	Ungulate Winter Range
Corridor Widening	Contour Line	Wildlife Habitat Area
No Construction Footprint	Watercourse	Wildlife Habitat Area - Proposed
	Waterbody	
	City/Town	
	Indian Reserve	



Coastal GasLink Pipeline Project

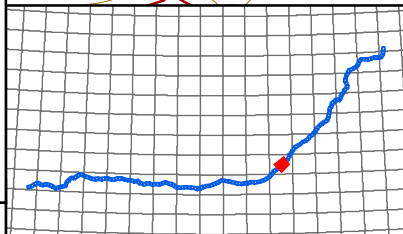
Sheet 51 of 135
Certified Pipeline Corridor

October 2014	Rev 1
--------------	-------



Legend

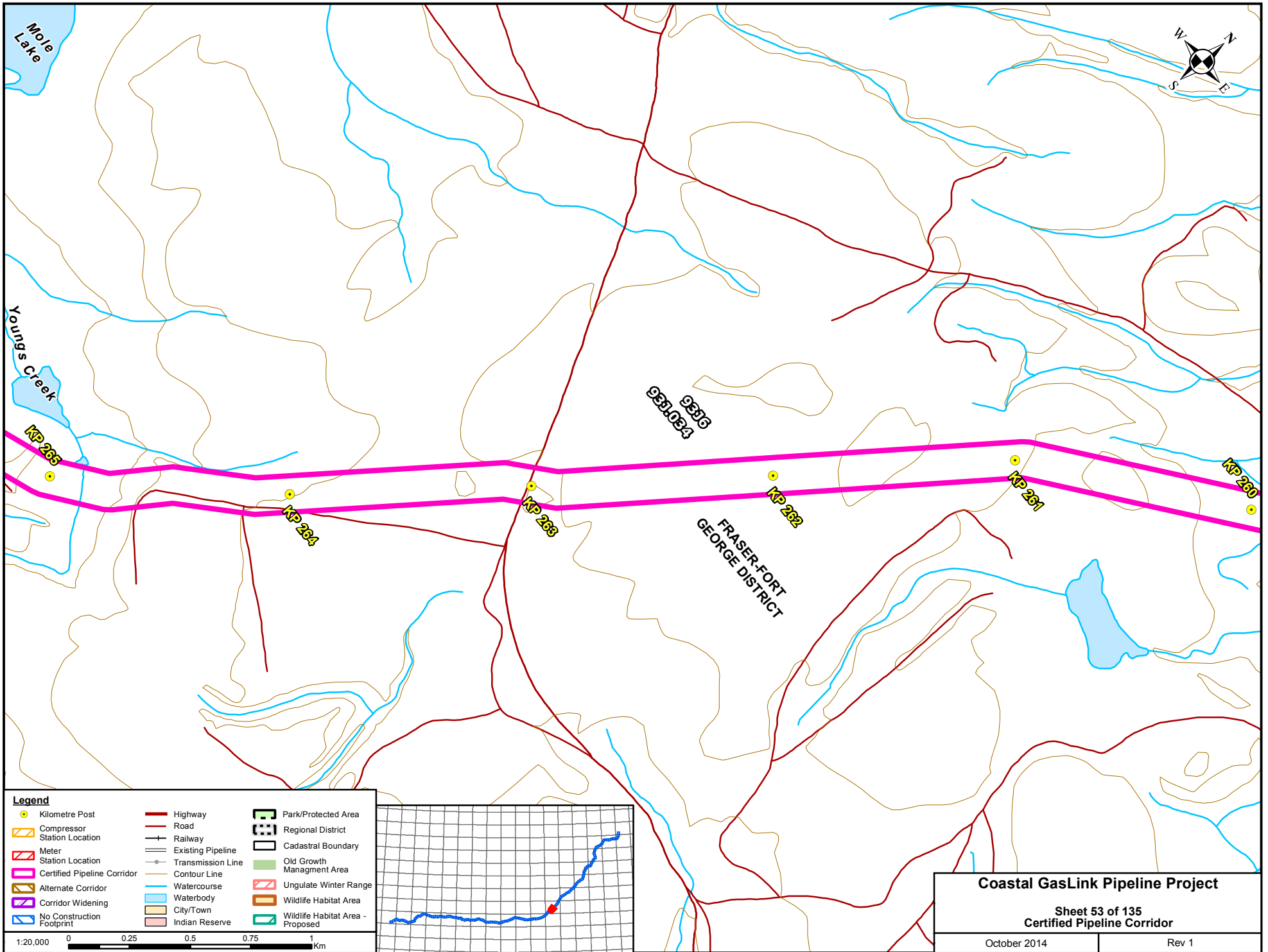
Kilometre Post	Highway	Park/Protected Area
Compressor Station Location	Road	Regional District
Meter Station Location	Railway	Cadastral Boundary
Certified Pipeline Corridor	Existing Pipeline	Old Growth Management Area
Alternate Corridor	Contour Line	Ungulate Winter Range
Corridor Widening	Watercourse	Wildlife Habitat Area
No Construction Footprint	Waterbody	Wildlife Habitat Area - Proposed
	City/Town	
	Indian Reserve	



Coastal GasLink Pipeline Project

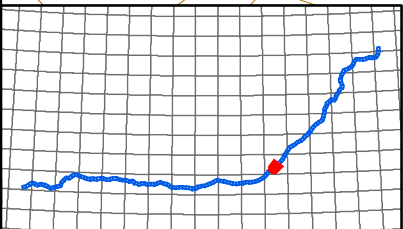
Sheet 52 of 135
Certified Pipeline Corridor

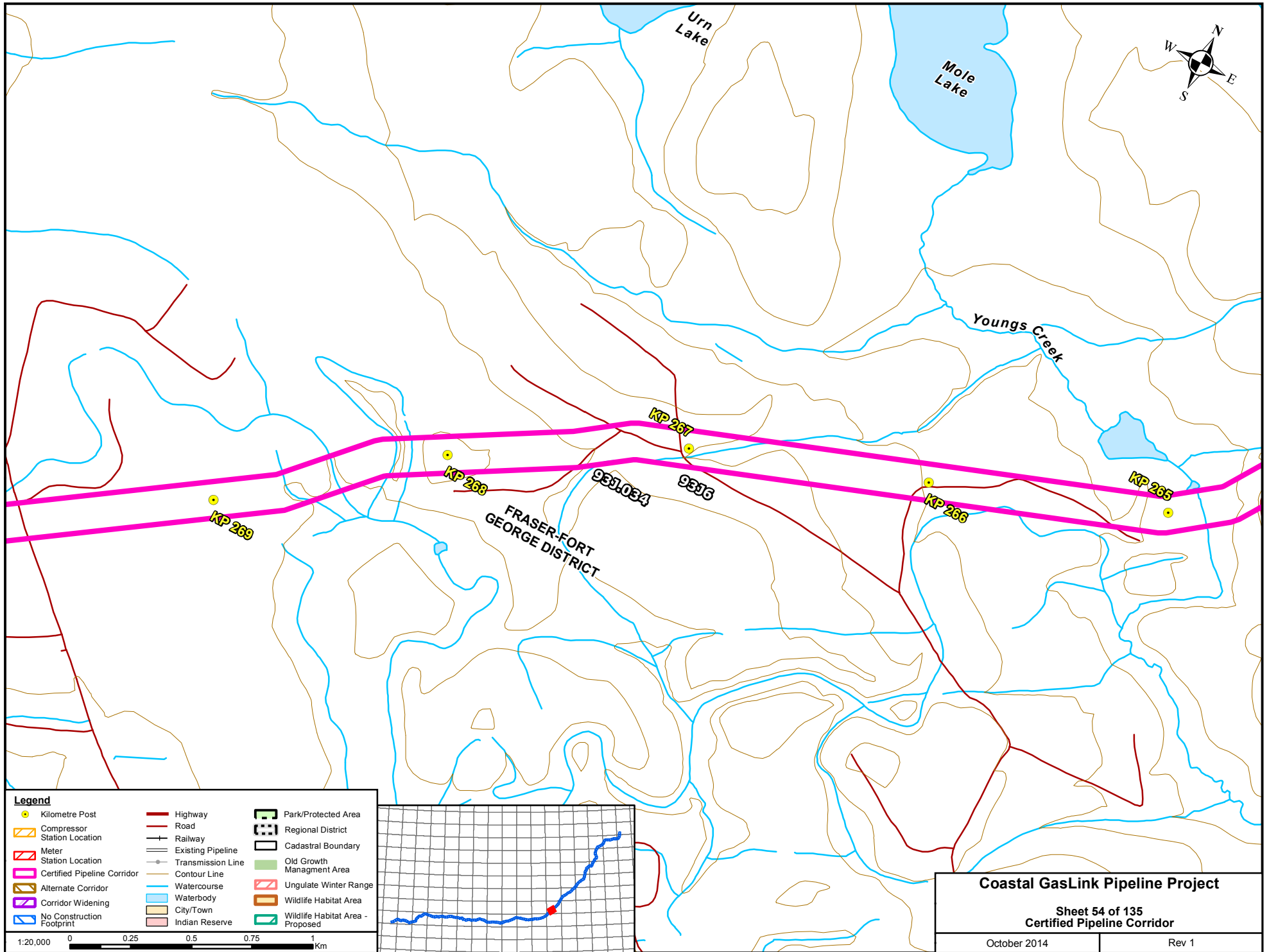
October 2014	Rev 1
--------------	-------



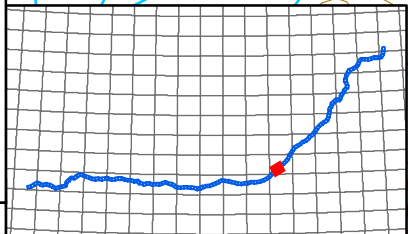
Legend

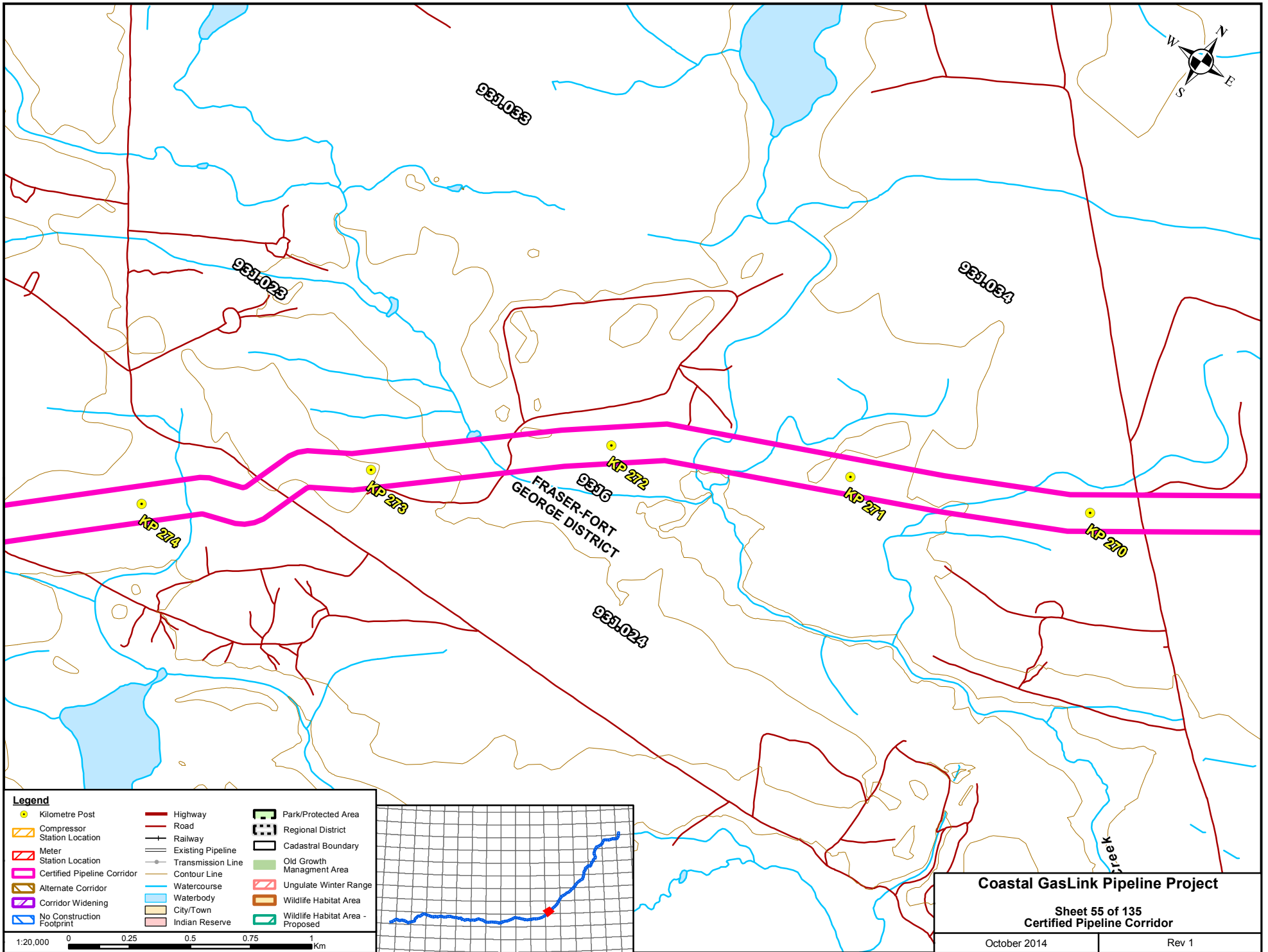
Kilometre Post	Highway	Park/Protected Area
Compressor Station Location	Road	Regional District
Meter Station Location	Railway	Cadastral Boundary
Certified Pipeline Corridor	Existing Pipeline	Old Growth Management Area
Alternate Corridor	Contour Line	Ungulate Winter Range
Corridor Widening	Watercourse	Wildlife Habitat Area
No Construction Footprint	Waterbody	Wildlife Habitat Area - Proposed
	City/Town	
	Indian Reserve	






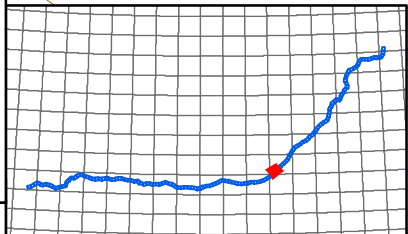
- Legend**
- Kilometre Post
 - Compressor Station Location
 - Meter Station Location
 - Certified Pipeline Corridor
 - Alternate Corridor
 - Corridor Widening
 - No Construction Footprint
 - Highway
 - Road
 - Railway
 - Existing Pipeline
 - Transmission Line
 - Contour Line
 - Watercourse
 - Waterbody
 - City/Town
 - Indian Reserve
 - Park/Protected Area
 - Regional District
 - Cadastral Boundary
 - Old Growth Management Area
 - Ungulate Winter Range
 - Wildlife Habitat Area
 - Wildlife Habitat Area - Proposed

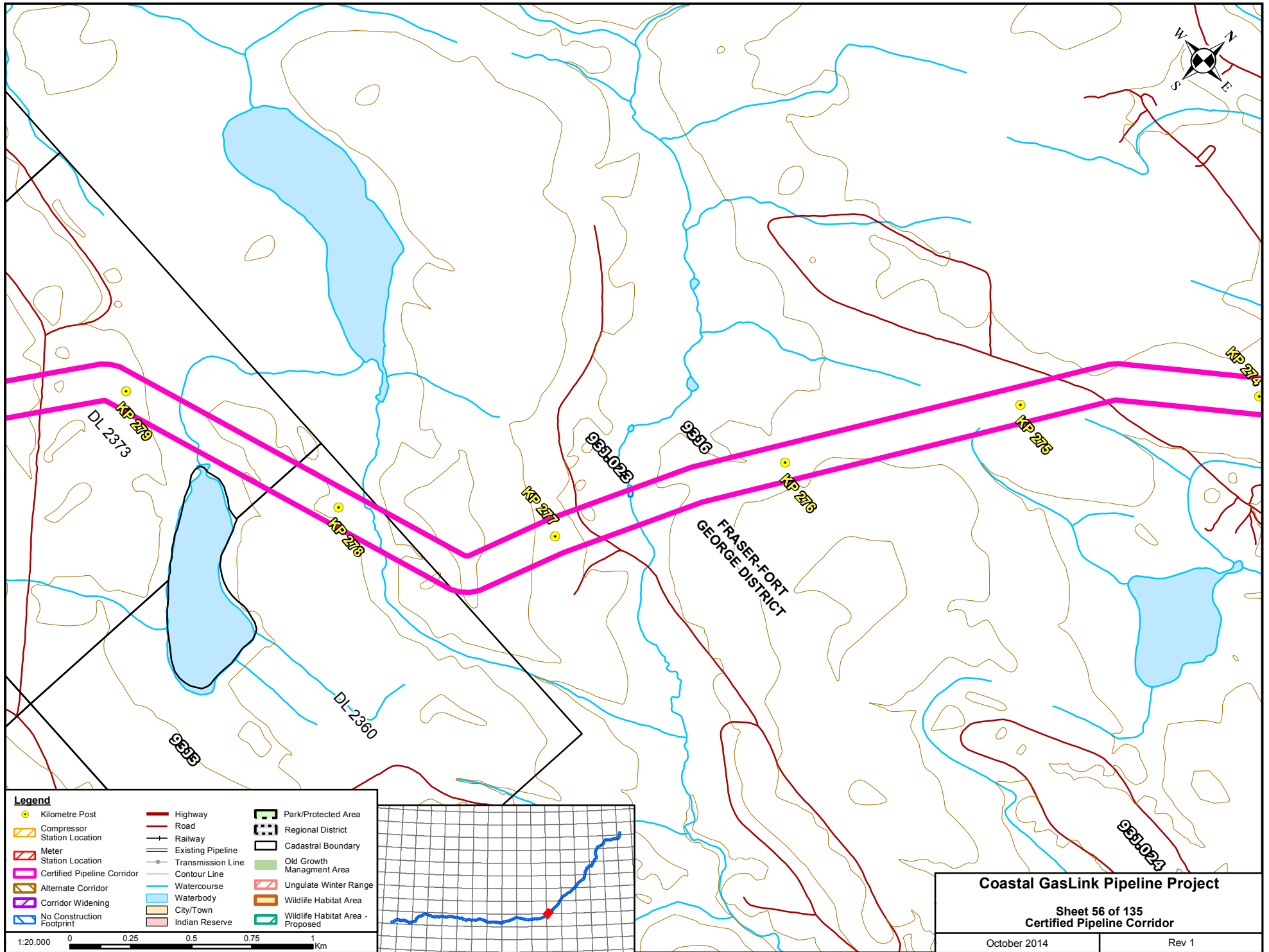




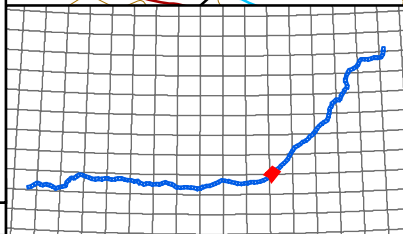

Legend

Kilometre Post	Highway	Park/Protected Area
Compressor Station Location	Road	Regional District
Meter Station Location	Railway	Cadastral Boundary
Certified Pipeline Corridor	Existing Pipeline	Old Growth Management Area
Alternate Corridor	Transmission Line	Ungulate Winter Range
Corridor Widening	Contour Line	Wildlife Habitat Area
No Construction Footprint	Watercourse	Wildlife Habitat Area - Proposed
	Waterbody	
	City/Town	
	Indian Reserve	





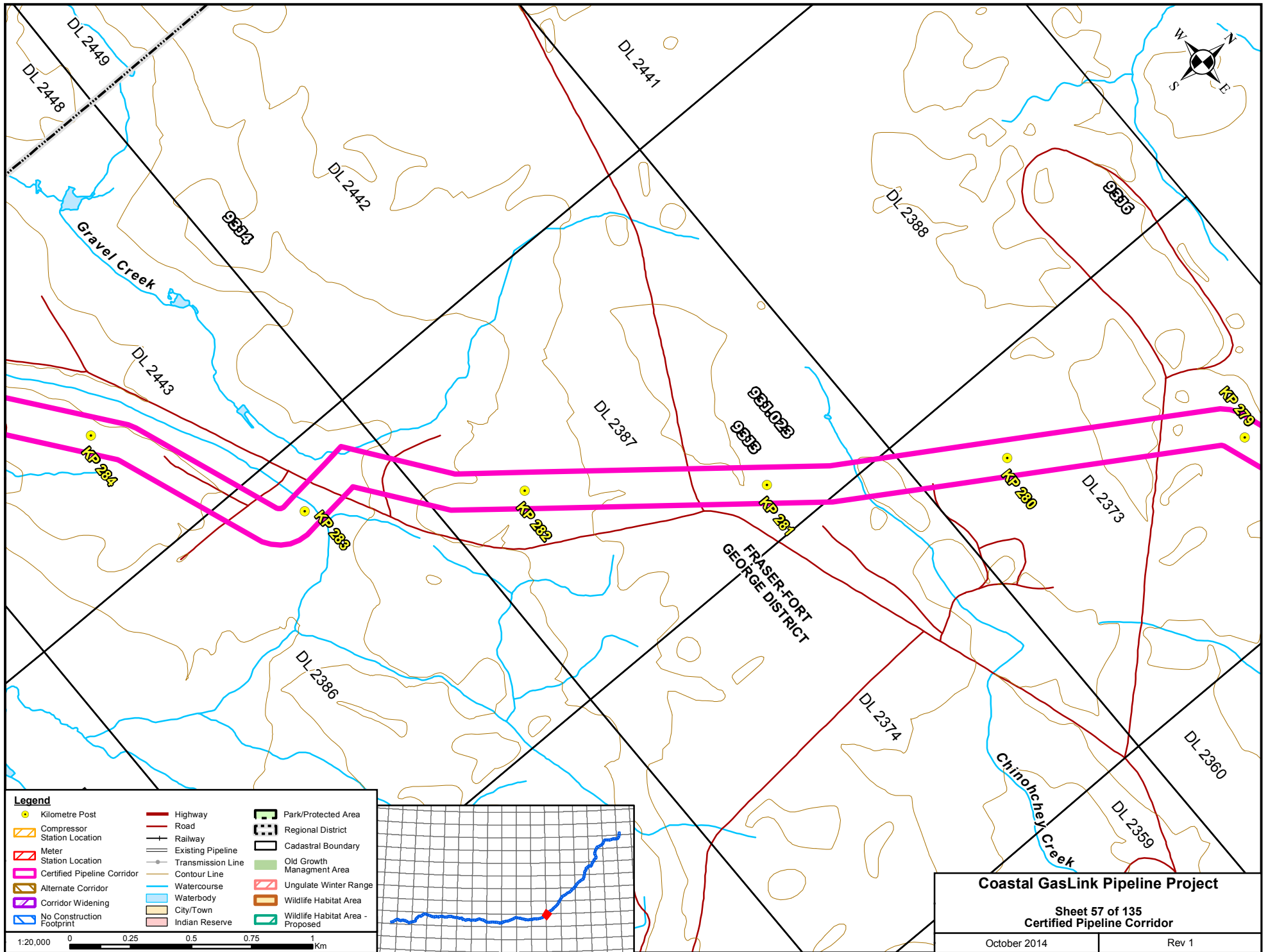
- Legend**
- Kilometre Post
 - Compressor Station Location
 - Meter Station Location
 - Certified Pipeline Corridor
 - Alternate Corridor
 - Corridor Widening
 - No Construction Footprint
 - Highway
 - Road
 - Railway
 - Existing Pipeline
 - Transmission Line
 - Contour Line
 - Watercourse
 - Waterbody
 - City/Town
 - Indian Reserve
 - Park/Protected Area
 - Regional District
 - Cadastral Boundary
 - Old Growth Management Area
 - Ungulate Winter Range
 - Wildlife Habitat Area
 - Wildlife Habitat Area - Proposed



Coastal GasLink Pipeline Project

Sheet 56 of 135
Certified Pipeline Corridor

October 2014	Rev 1
--------------	-------

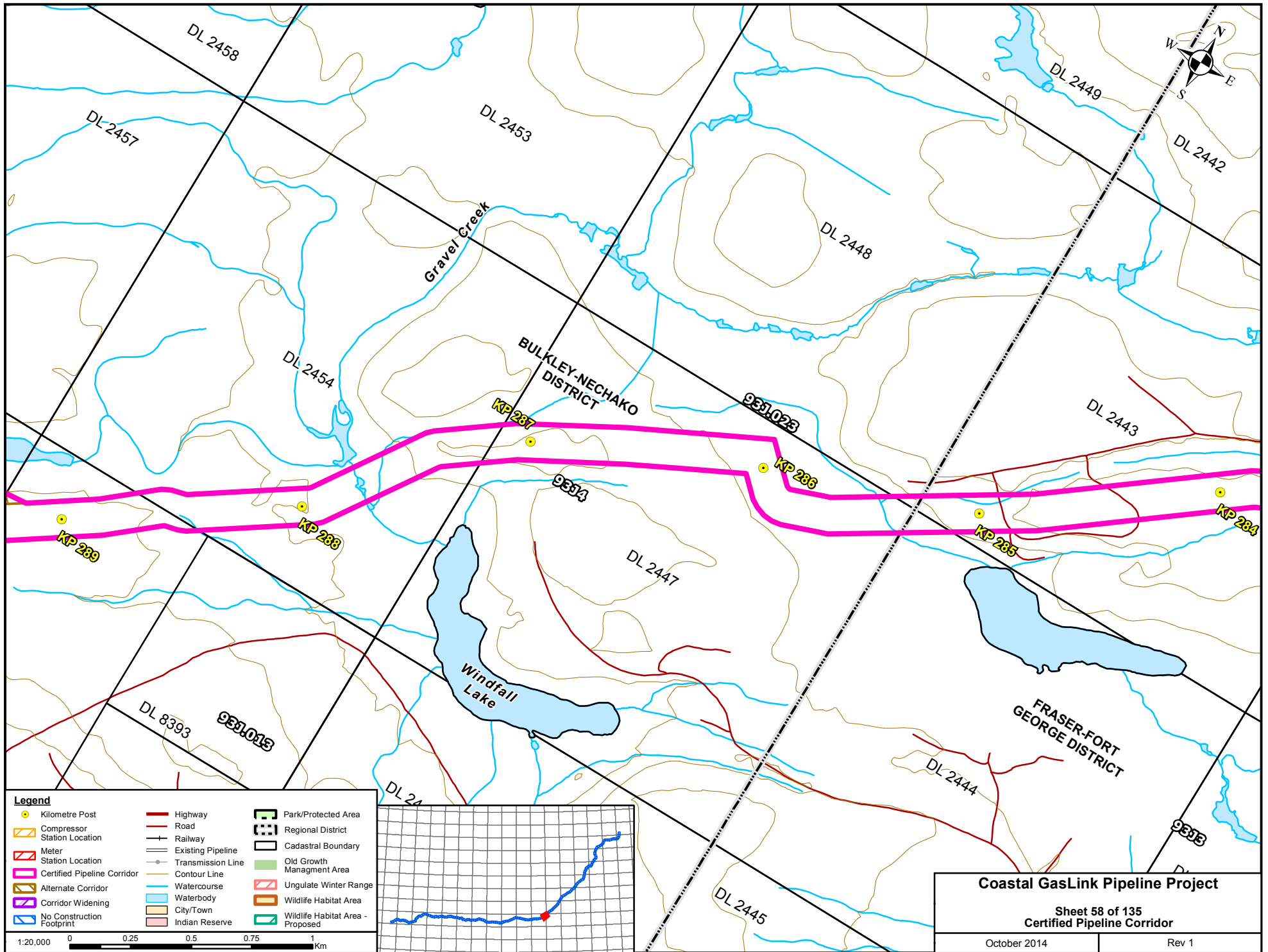


- Legend**
- Kilometre Post
 - Compressor Station Location
 - Meter Station Location
 - Certified Pipeline Corridor
 - Alternate Corridor
 - Corridor Widening
 - No Construction Footprint
 - Highway
 - Road
 - Railway
 - Existing Pipeline
 - Transmission Line
 - Contour Line
 - Watercourse
 - Waterbody
 - City/Town
 - Indian Reserve
 - Park/Protected Area
 - Regional District
 - Cadastral Boundary
 - Old Growth Management Area
 - Ungulate Winter Range
 - Wildlife Habitat Area
 - Wildlife Habitat Area - Proposed

Coastal GasLink Pipeline Project


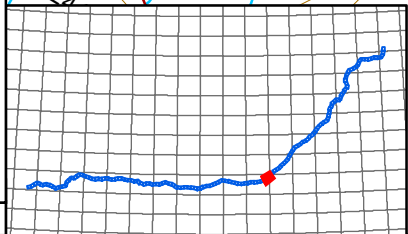
Sheet 57 of 135
Certified Pipeline Corridor

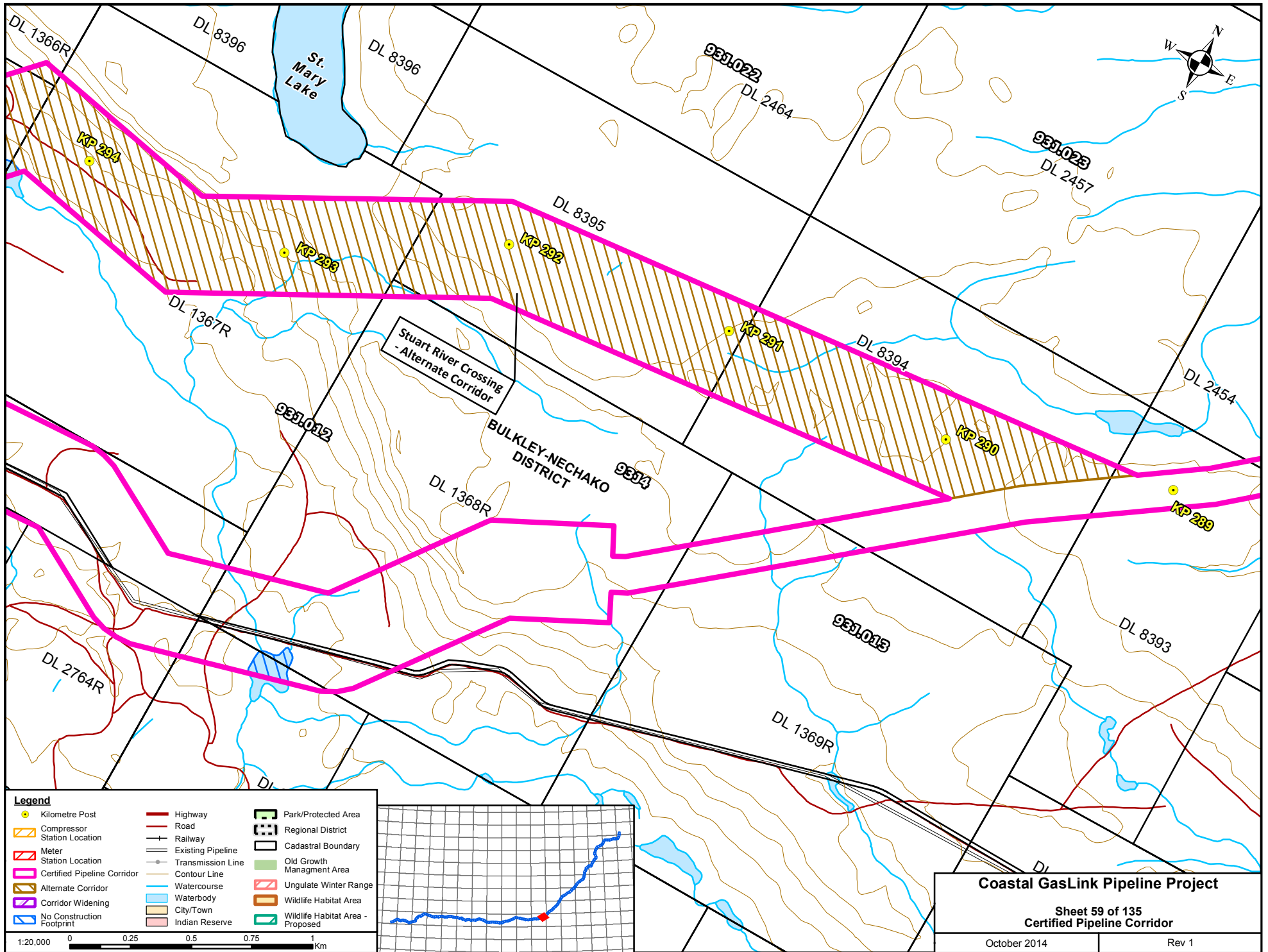
October 2014	Rev 1
--------------	-------

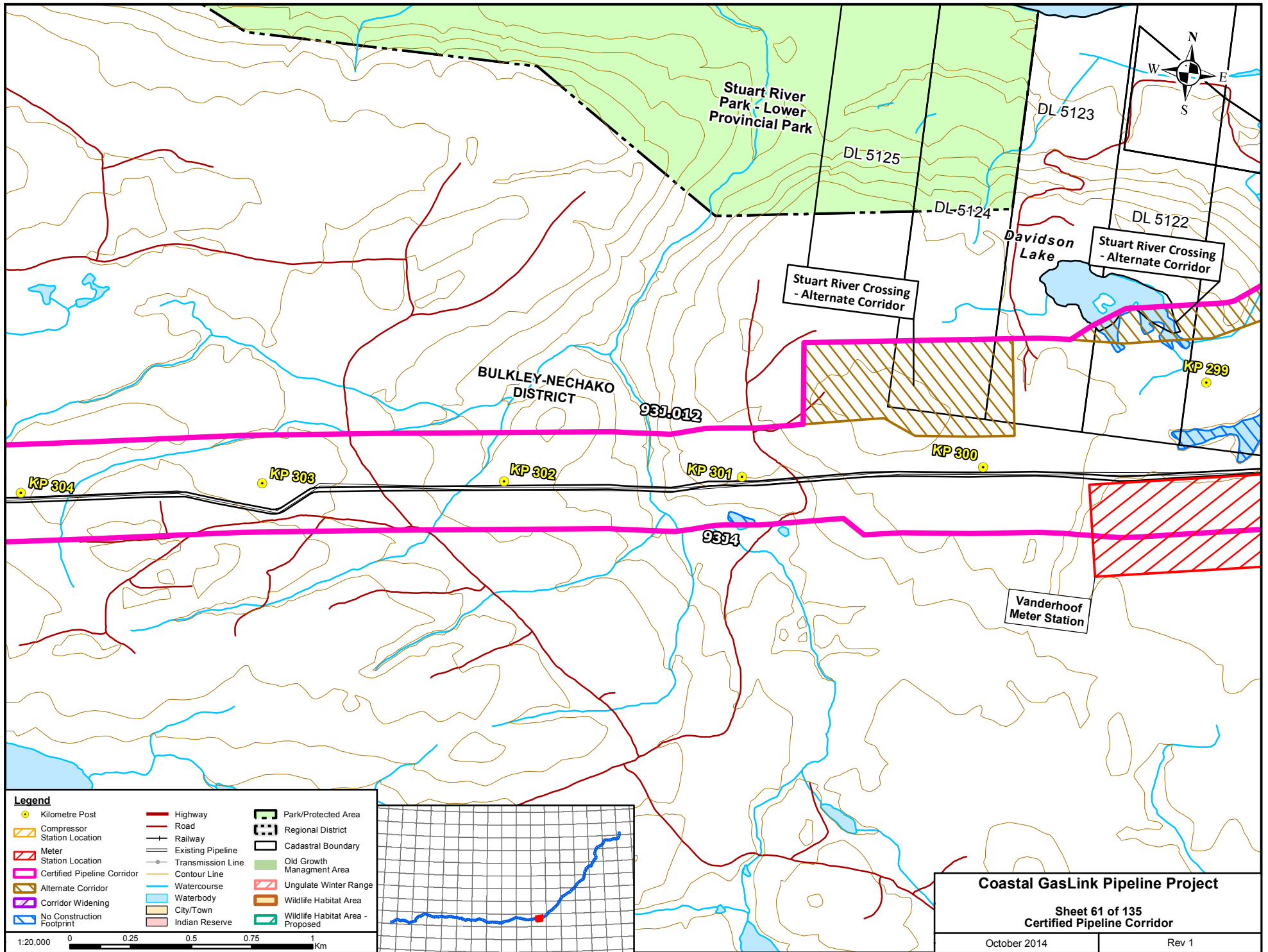


Legend

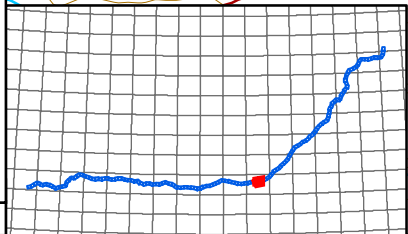
Kilometre Post	Highway	Park/Protected Area
Compressor Station Location	Road	Regional District
Meter Station Location	Railway	Cadastral Boundary
Certified Pipeline Corridor	Existing Pipeline	Old Growth Management Area
Alternate Corridor	Transmission Line	Ungulate Winter Range
Corridor Widening	Contour Line	Wildlife Habitat Area
No Construction Footprint	Watercourse	Wildlife Habitat Area - Proposed
	Waterbody	
	City/Town	
	Indian Reserve	

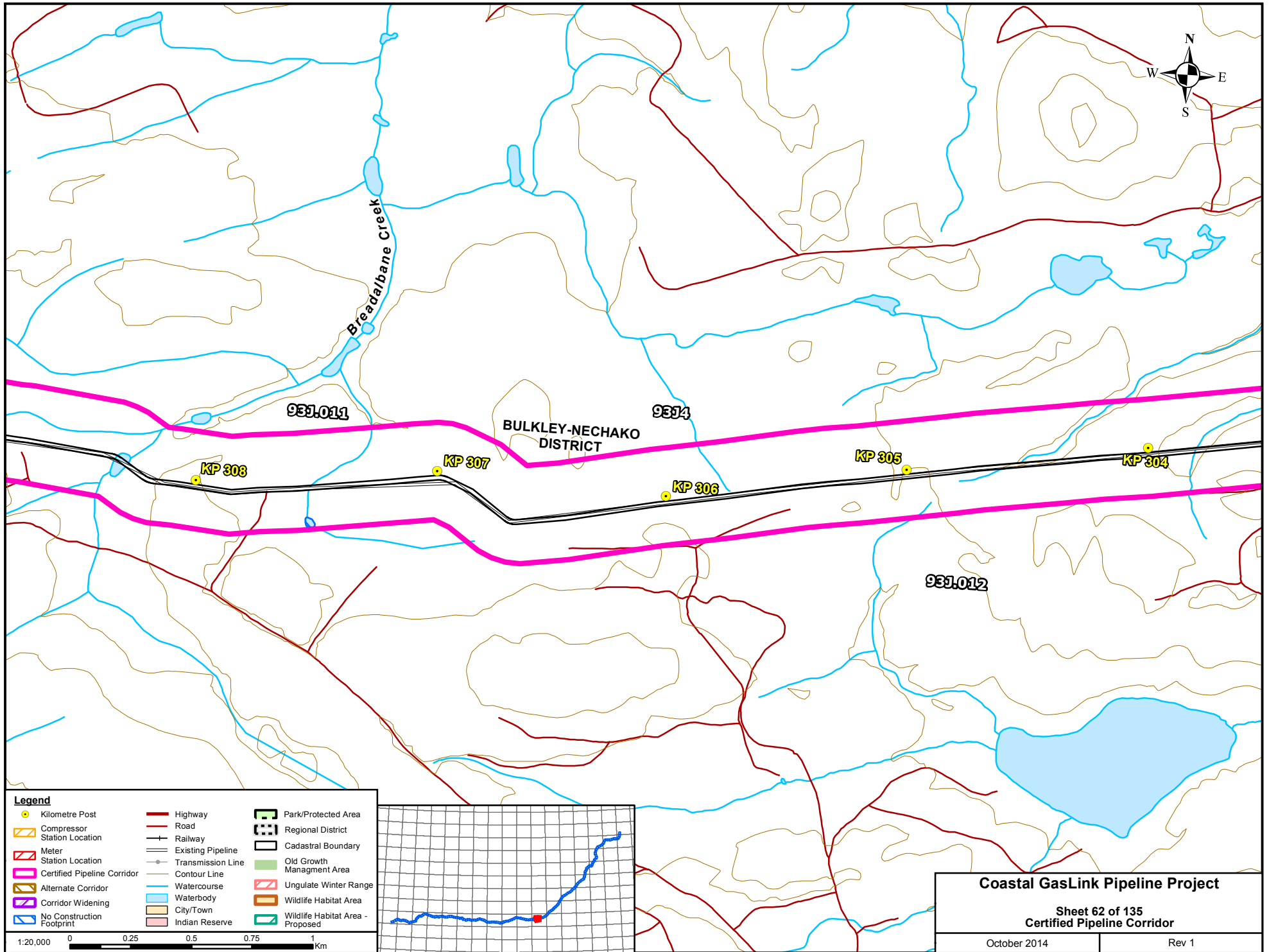






Legend		
Kilometre Post	Highway	Park/Protected Area
Compressor Station Location	Road	Regional District
Meter Station Location	Railway	Cadastral Boundary
Certified Pipeline Corridor	Existing Pipeline	Old Growth Management Area
Alternate Corridor	Transmission Line	Ungulate Winter Range
Corridor Widening	Contour Line	Wildlife Habitat Area
No Construction Footprint	Watercourse	Wildlife Habitat Area - Proposed
	Waterbody	
	City/Town	
	Indian Reserve	

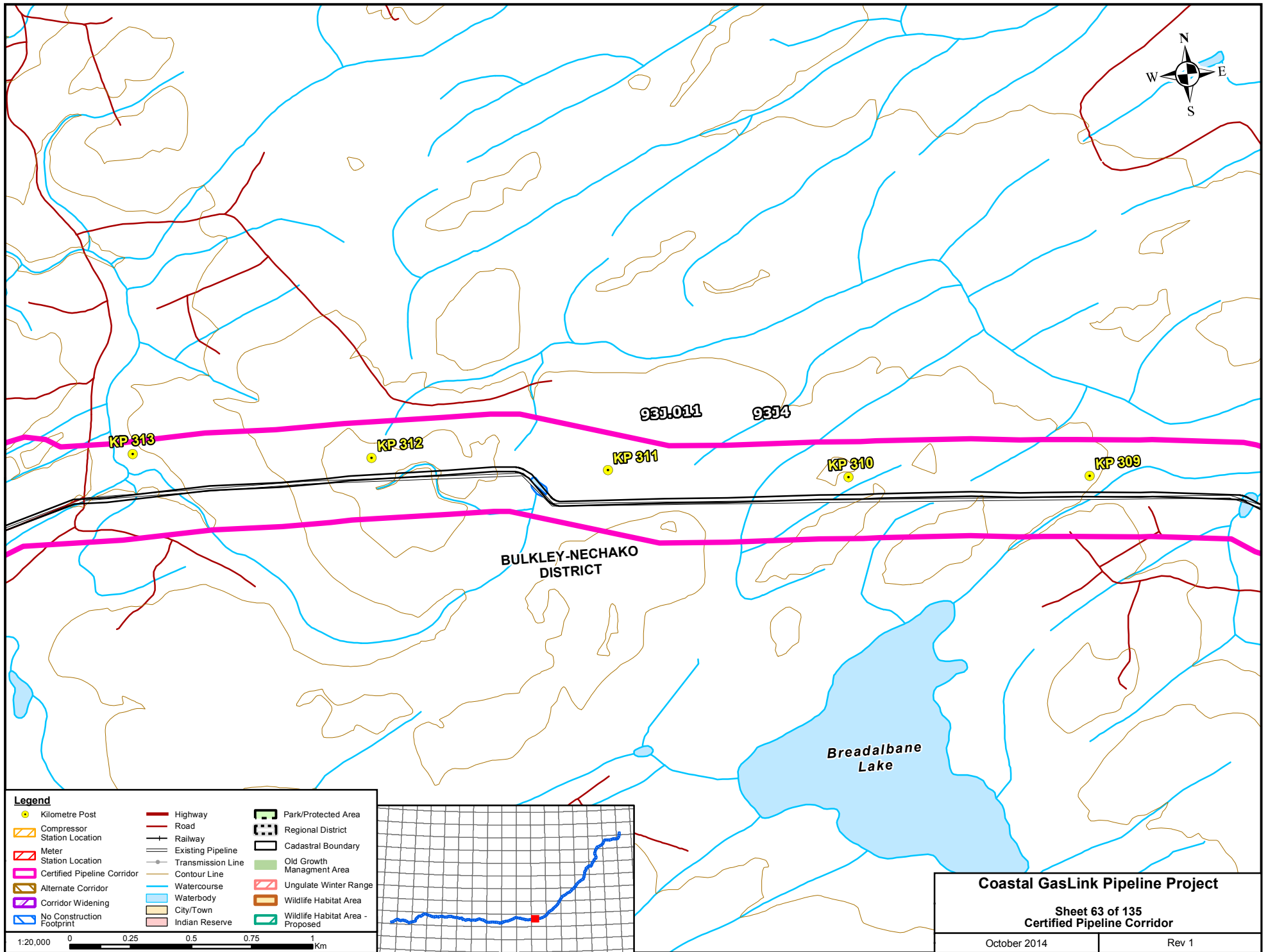




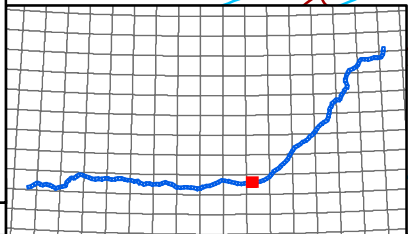

Legend

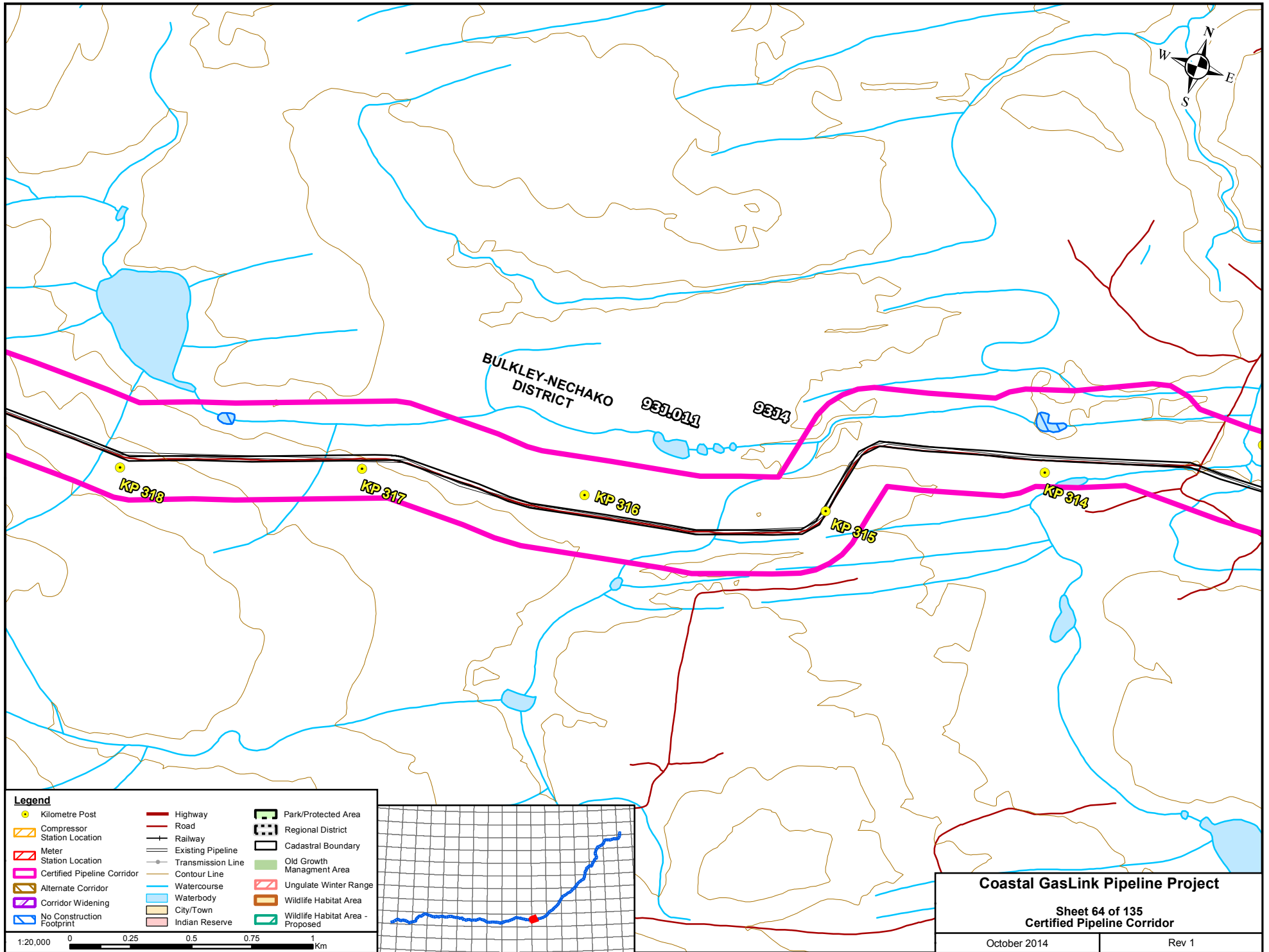
Kilometre Post	Highway	Park/Protected Area
Compressor Station Location	Road	Regional District
Meter Station Location	Railway	Cadastral Boundary
Certified Pipeline Corridor	Existing Pipeline	Old Growth Management Area
Alternate Corridor	Transmission Line	Ungulate Winter Range
Corridor Widening	Contour Line	Wildlife Habitat Area
No Construction Footprint	Watercourse	Wildlife Habitat Area - Proposed
	Waterbody	
	City/Town	
	Indian Reserve	

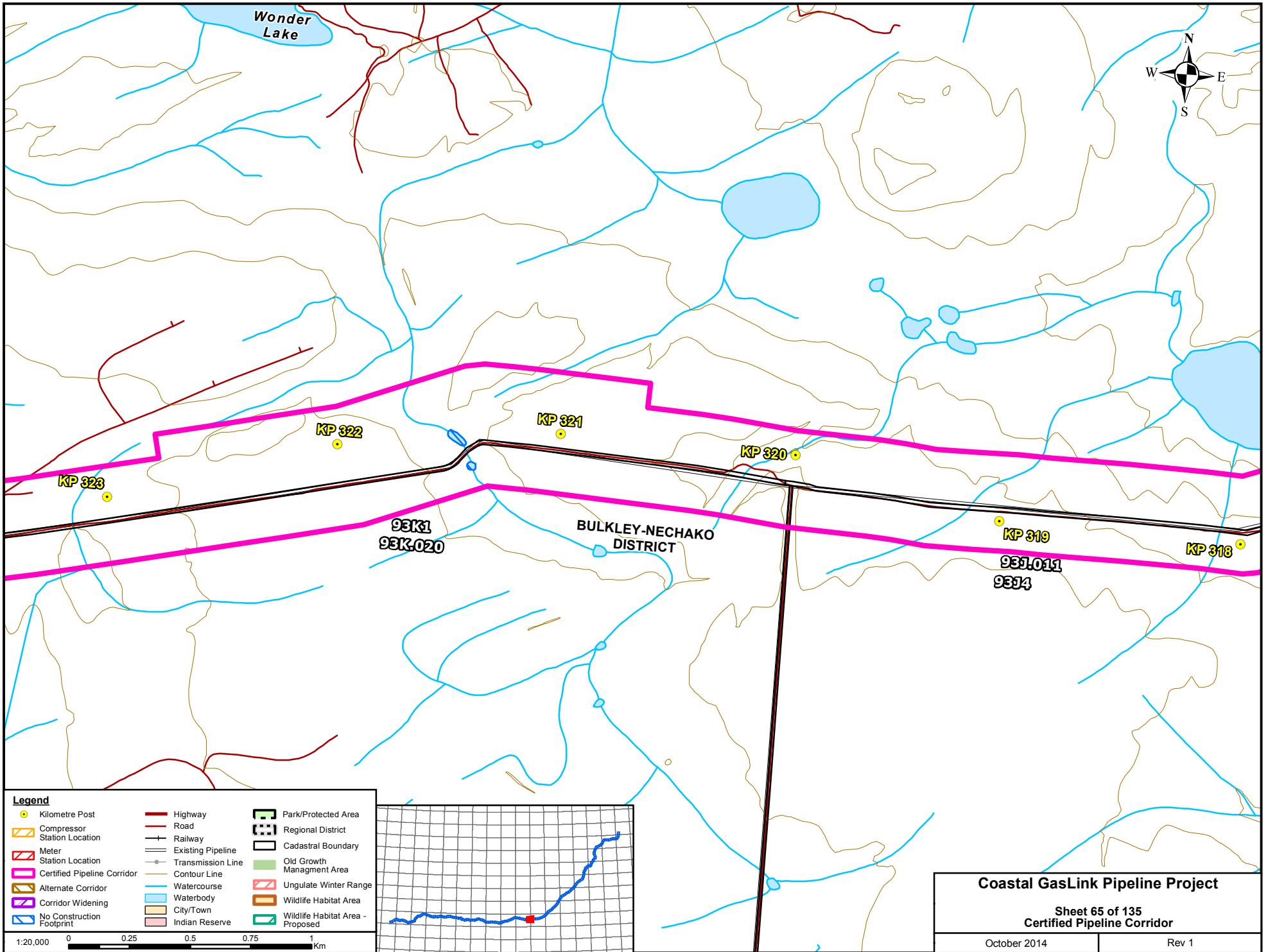
Coastal GasLink Pipeline Project	
Sheet 62 of 135 Certified Pipeline Corridor	
October 2014	Rev 1



- Legend**
- Kilometre Post
 - Compressor Station Location
 - Meter Station Location
 - Certified Pipeline Corridor
 - Alternate Corridor
 - Corridor Widening
 - No Construction Footprint
 - Highway
 - Road
 - Railway
 - Existing Pipeline
 - Transmission Line
 - Contour Line
 - Watercourse
 - Waterbody
 - City/Town
 - Indian Reserve
 - Park/Protected Area
 - Regional District
 - Cadastral Boundary
 - Old Growth Management Area
 - Ungulate Winter Range
 - Wildlife Habitat Area
 - Wildlife Habitat Area - Proposed







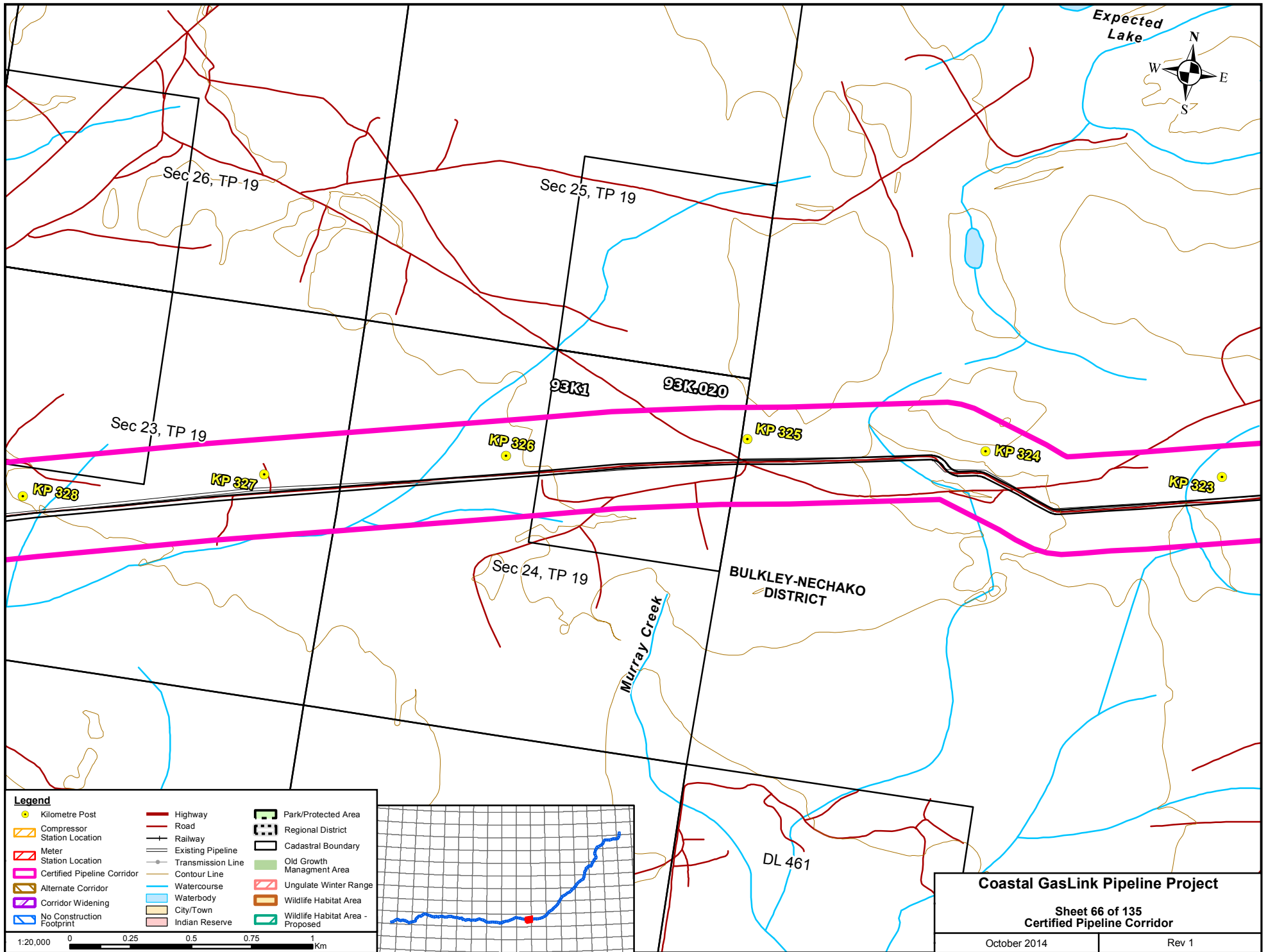
Legend

Kilometre Post	Highway	Park/Protected Area
Compressor Station Location	Road	Regional District
Meter Station Location	Railway	Cadastral Boundary
Certified Pipeline Corridor	Existing Pipeline	Old Growth Management Area
Alternate Corridor	Contour Line	Ungulate Winter Range
Corridor Widening	Watercourse	Wildlife Habitat Area
No Construction Footprint	Waterbody	Wildlife Habitat Area - Proposed
	City/Town	
	Indian Reserve	

Coastal GasLink Pipeline Project

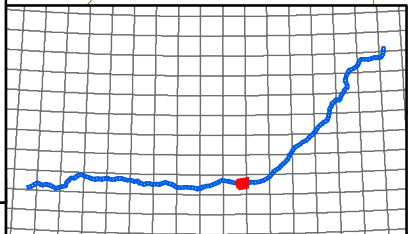
Sheet 65 of 135
Certified Pipeline Corridor

October 2014	Rev 1
--------------	-------



Legend

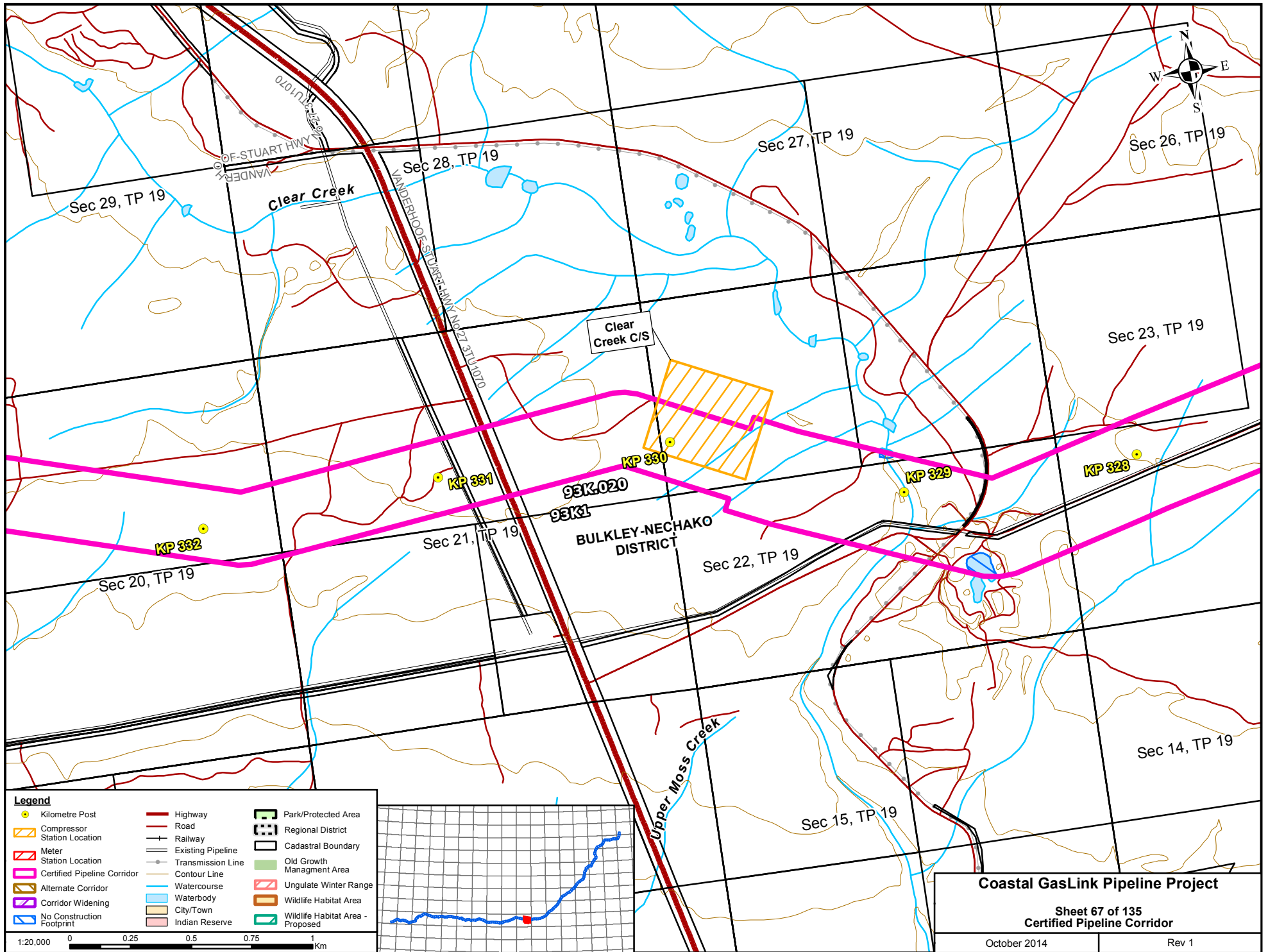
Kilometre Post	Highway	Park/Protected Area
Compressor Station Location	Road	Regional District
Meter Station Location	Railway	Cadastral Boundary
Certified Pipeline Corridor	Existing Pipeline	Old Growth Management Area
Alternate Corridor	Transmission Line	Ungulate Winter Range
Corridor Widening	Contour Line	Wildlife Habitat Area
No Construction Footprint	Watercourse	Wildlife Habitat Area - Proposed
	Waterbody	
	City/Town	
	Indian Reserve	



Coastal GasLink Pipeline Project

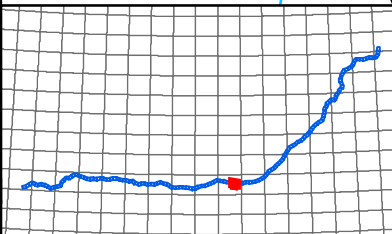

Sheet 66 of 135
Certified Pipeline Corridor

October 2014	Rev 1
--------------	-------



Legend

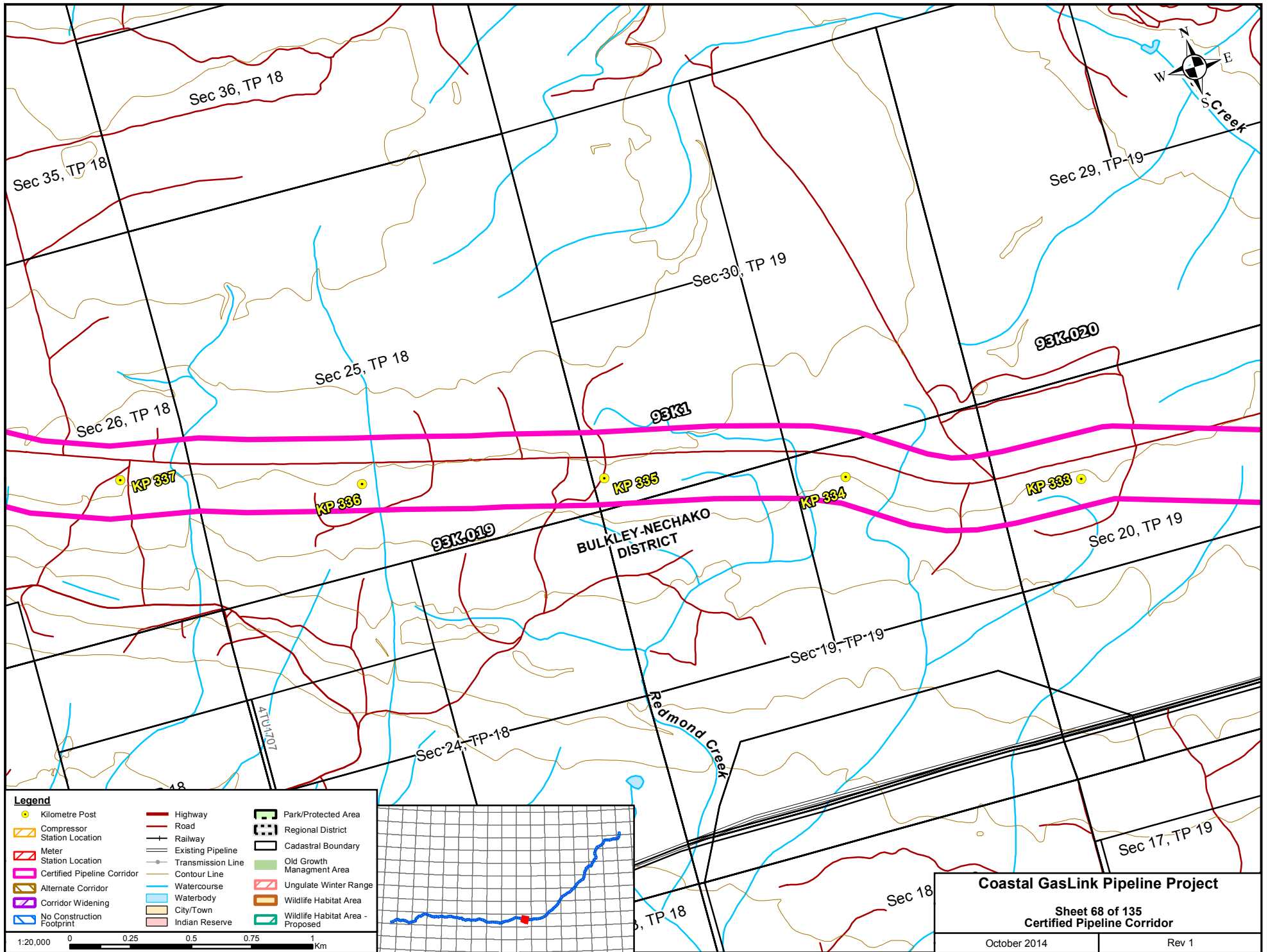
Kilometre Post	Highway	Park/Protected Area
Compressor Station Location	Road	Regional District
Meter Station Location	Railway	Cadastral Boundary
Certified Pipeline Corridor	Existing Pipeline	Old Growth Management Area
Alternate Corridor	Contour Line	Ungulate Winter Range
Corridor Widening	Watercourse	Wildlife Habitat Area
No Construction Footprint	Waterbody	Wildlife Habitat Area - Proposed
	City/Town	
	Indian Reserve	



Coastal GasLink Pipeline Project

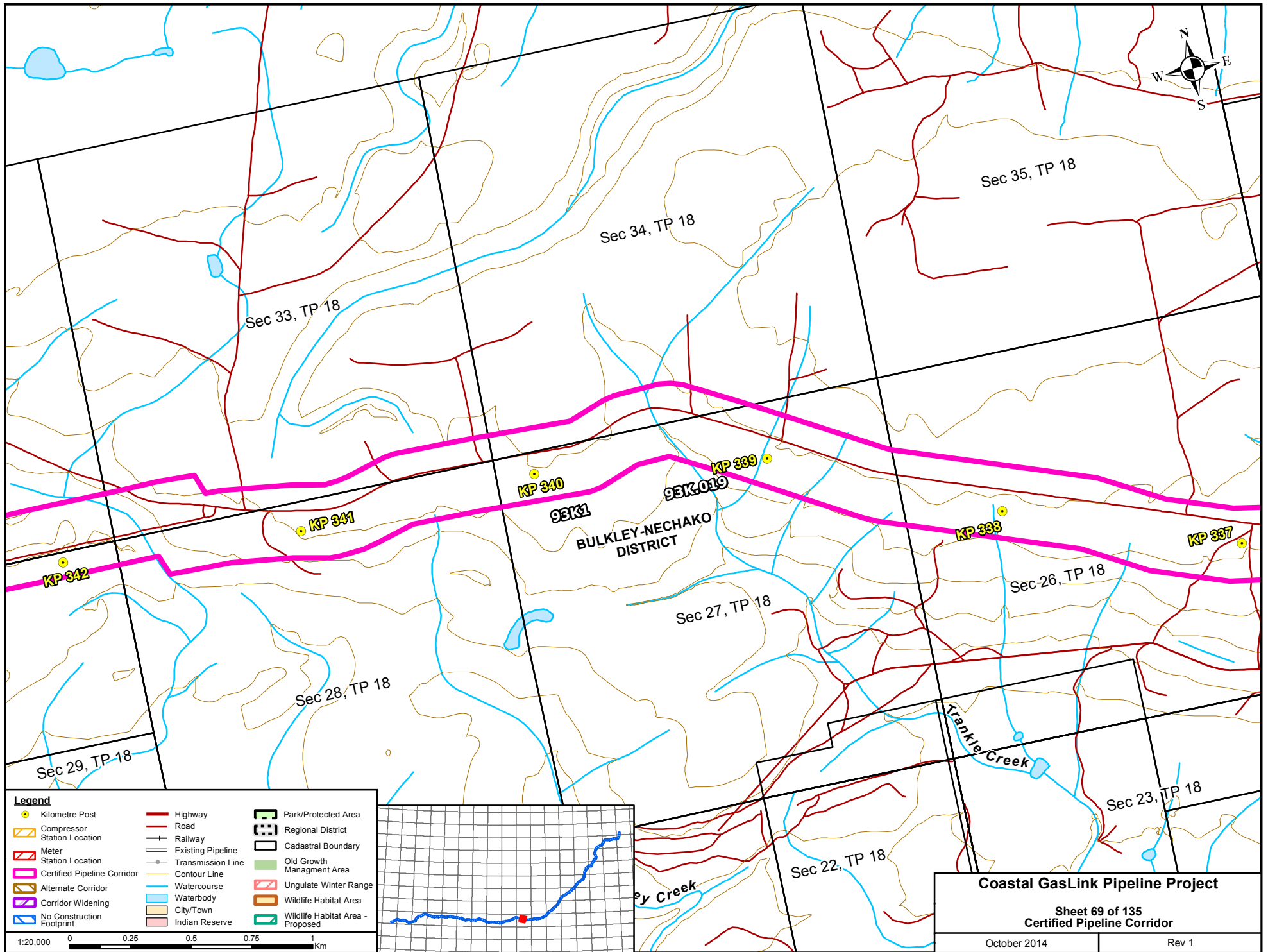
Sheet 67 of 135
Certified Pipeline Corridor

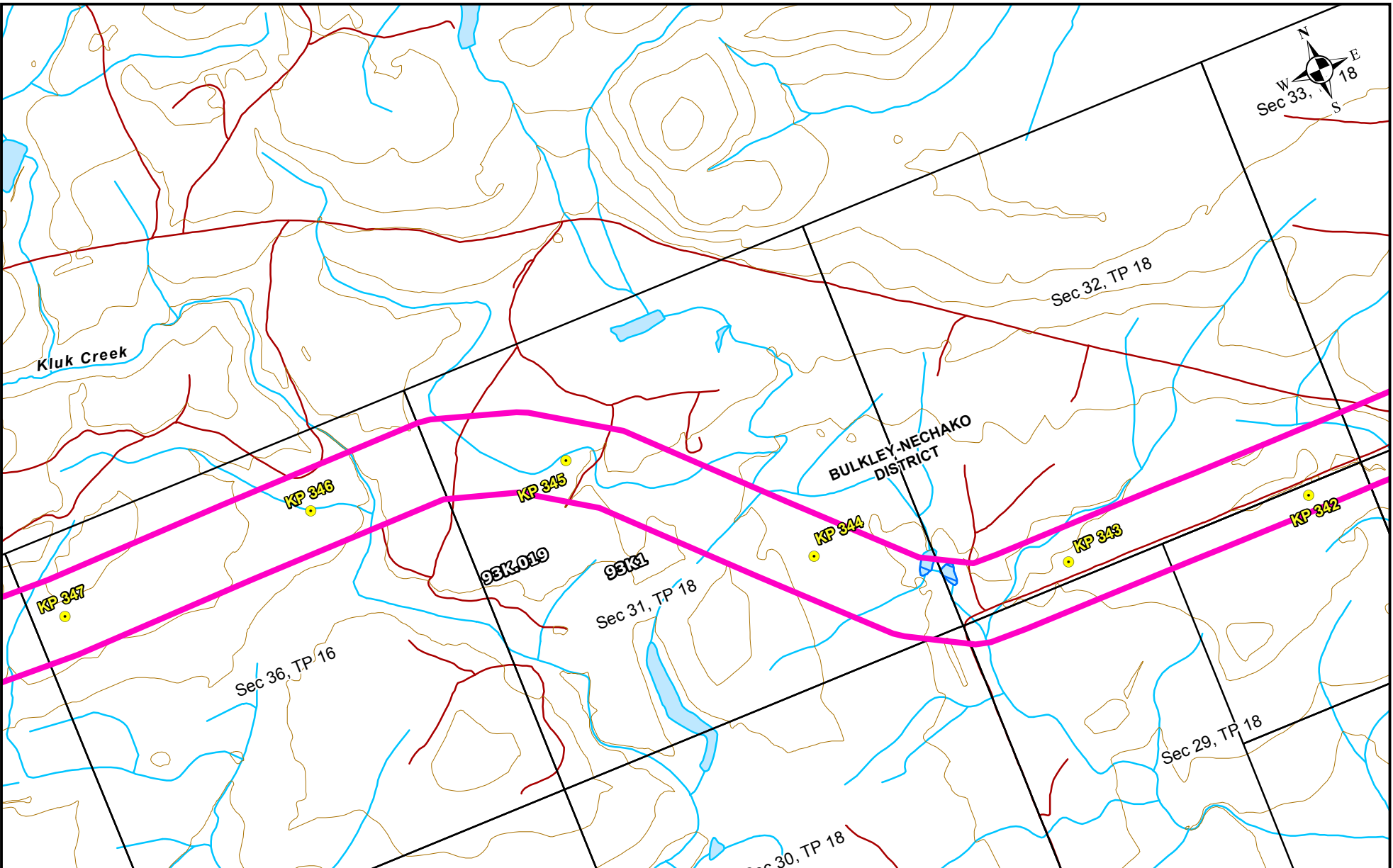
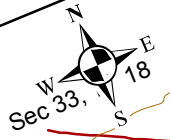
October 2014 Rev 1



Legend

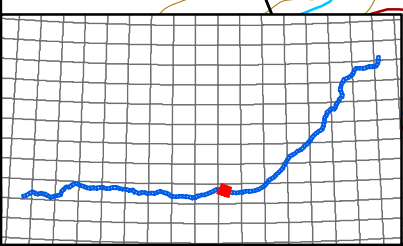
Kilometre Post	Highway	Park/Protected Area
Compressor Station Location	Road	Regional District
Meter Station Location	Railway	Cadastral Boundary
Certified Pipeline Corridor	Existing Pipeline	Old Growth Management Area
Alternate Corridor	Transmission Line	Ungulate Winter Range
Corridor Widening	Contour Line	Wildlife Habitat Area
No Construction Footprint	Watercourse	Wildlife Habitat Area - Proposed
	Waterbody	
	City/Town	
	Indian Reserve	





Legend

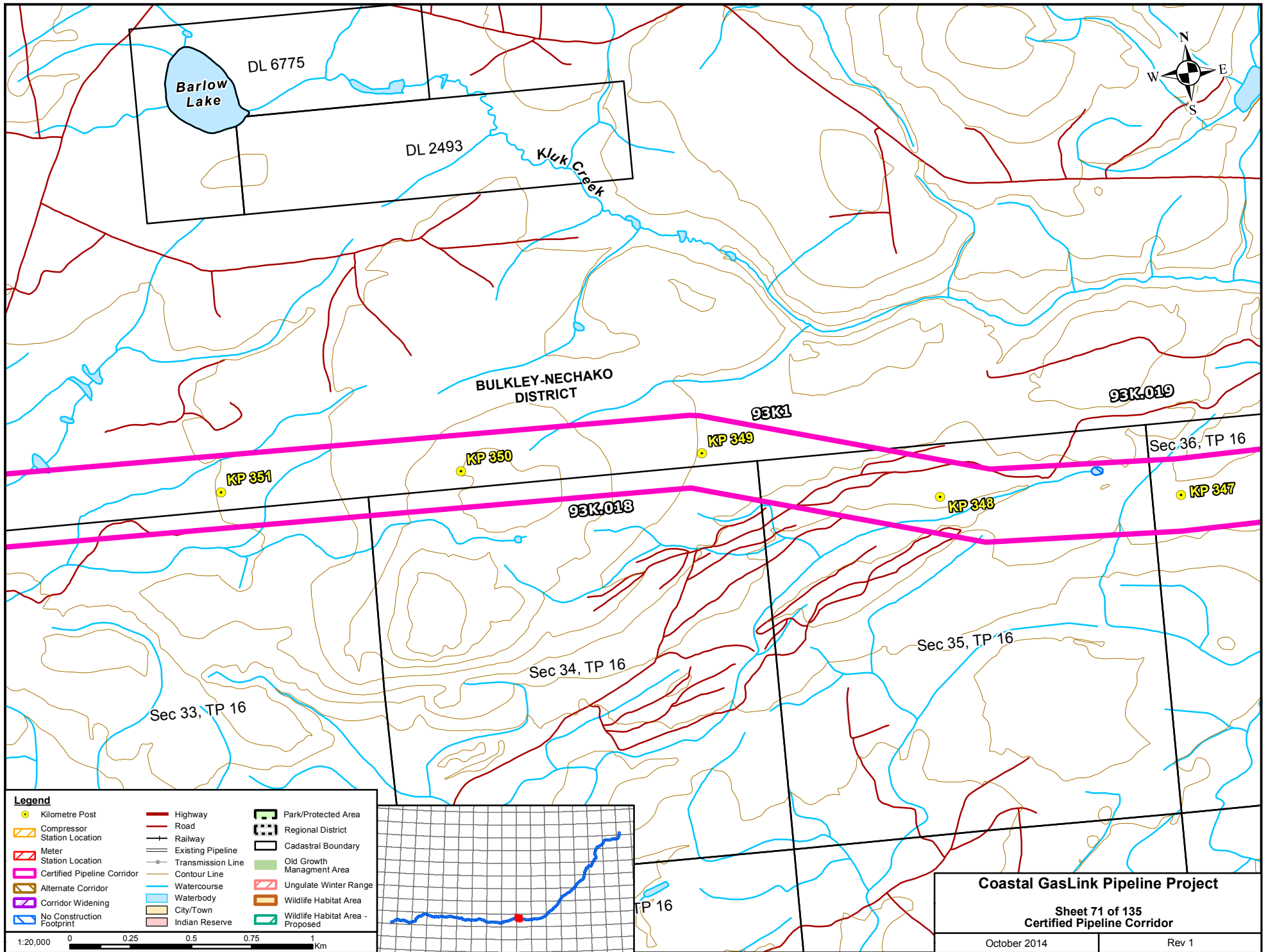
Kilometre Post	Highway	Park/Protected Area
Compressor Station Location	Road	Regional District
Meter Station Location	Railway	Cadastral Boundary
Certified Pipeline Corridor	Existing Pipeline	Old Growth Management Area
Alternate Corridor	Transmission Line	Ungulate Winter Range
Corridor Widening	Contour Line	Wildlife Habitat Area
No Construction Footprint	Watercourse	Wildlife Habitat Area - Proposed
	Waterbody	
	City/Town	
	Indian Reserve	



Coastal GasLink Pipeline Project

Sheet 70 of 135
Certified Pipeline Corridor

October 2014	Rev 1
--------------	-------

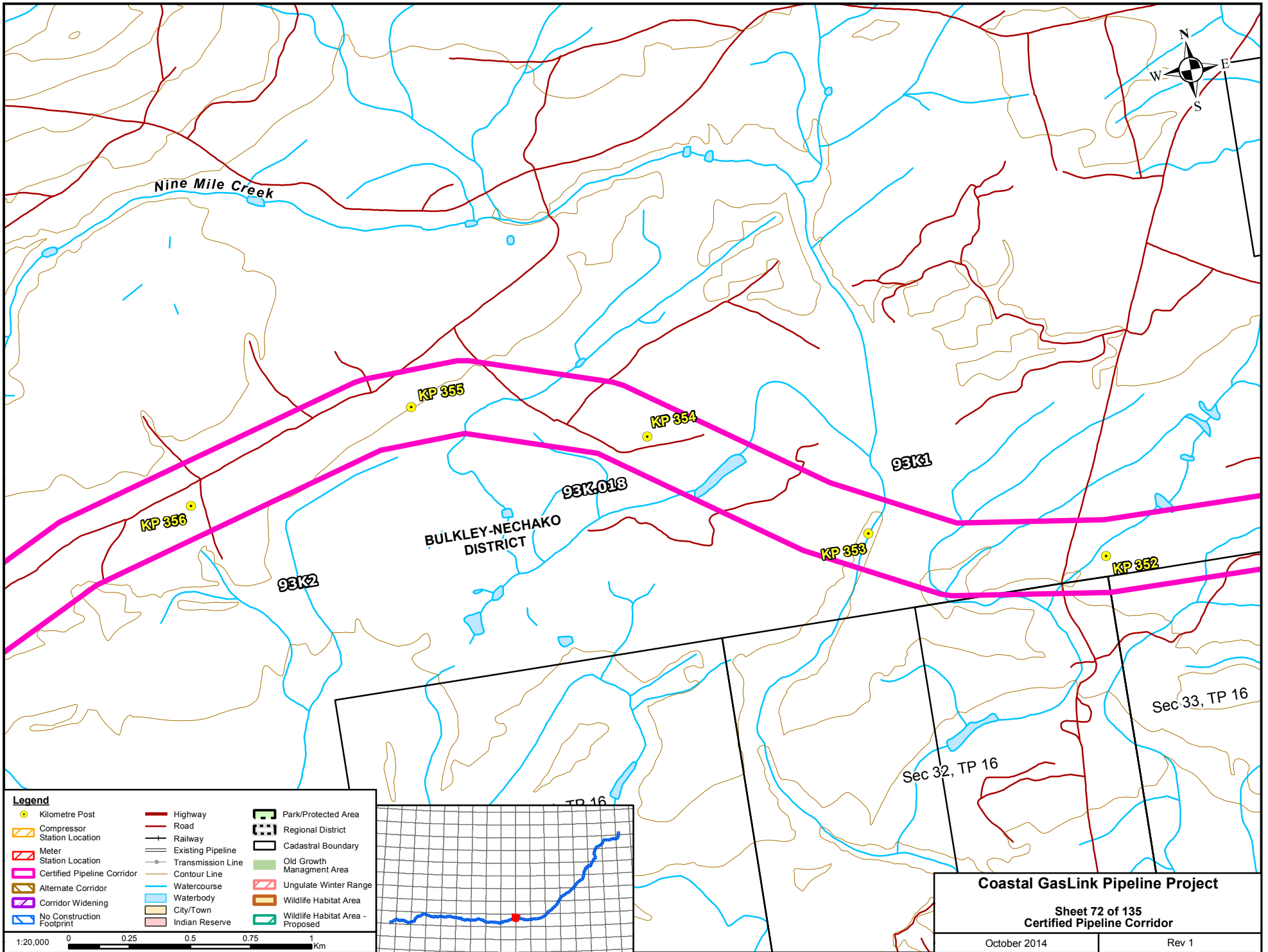


Coastal GasLink Pipeline Project

Sheet 71 of 135
 Certified Pipeline Corridor

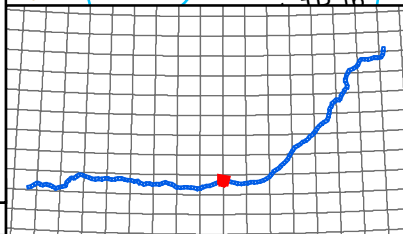
October 2014

Rev 1



Legend

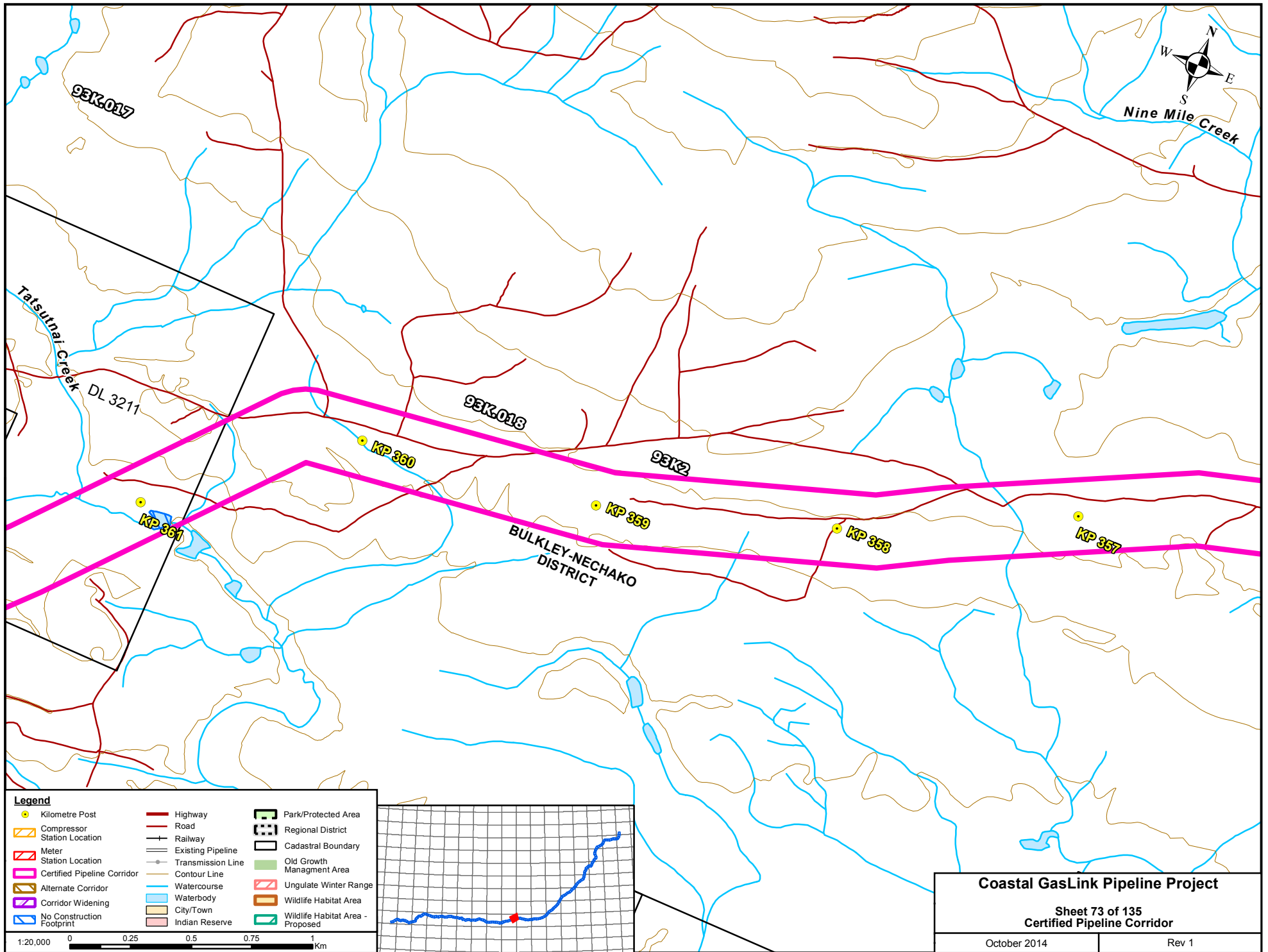
Kilometre Post	Highway	Park/Protected Area
Compressor Station Location	Road	Regional District
Meter Station Location	Railway	Cadastral Boundary
Certified Pipeline Corridor	Existing Pipeline	Old Growth Management Area
Alternate Corridor	Contour Line	Ungulate Winter Range
Corridor Widening	Watercourse	Wildlife Habitat Area
No Construction Footprint	Waterbody	Wildlife Habitat Area - Proposed
	City/Town	
	Indian Reserve	

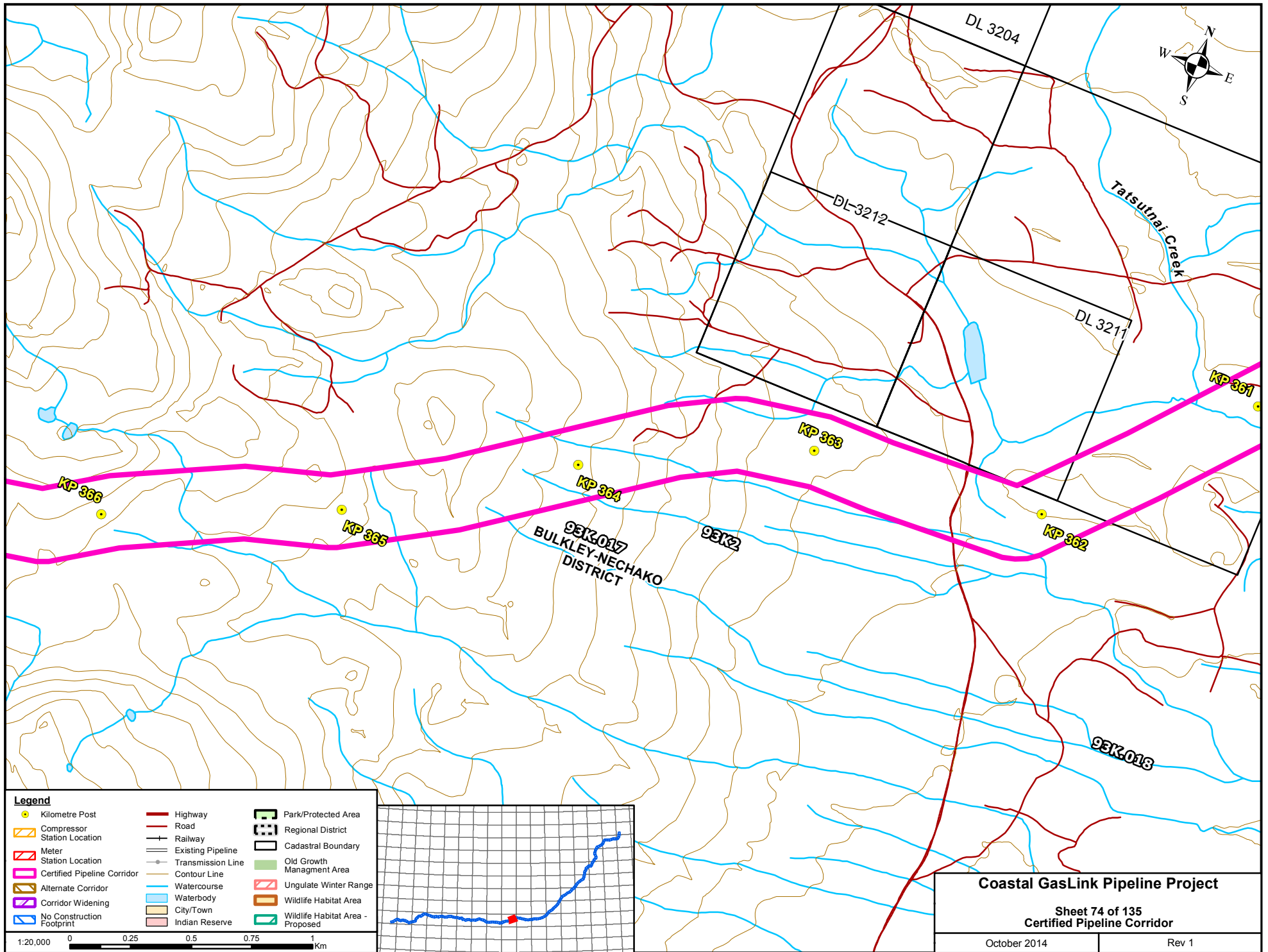


Coastal GasLink Pipeline Project

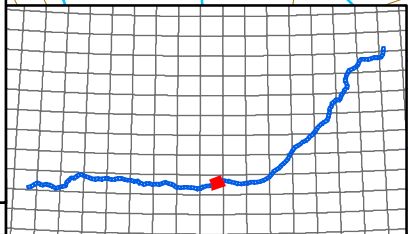

Sheet 72 of 135
Certified Pipeline Corridor

October 2014	Rev 1
--------------	-------





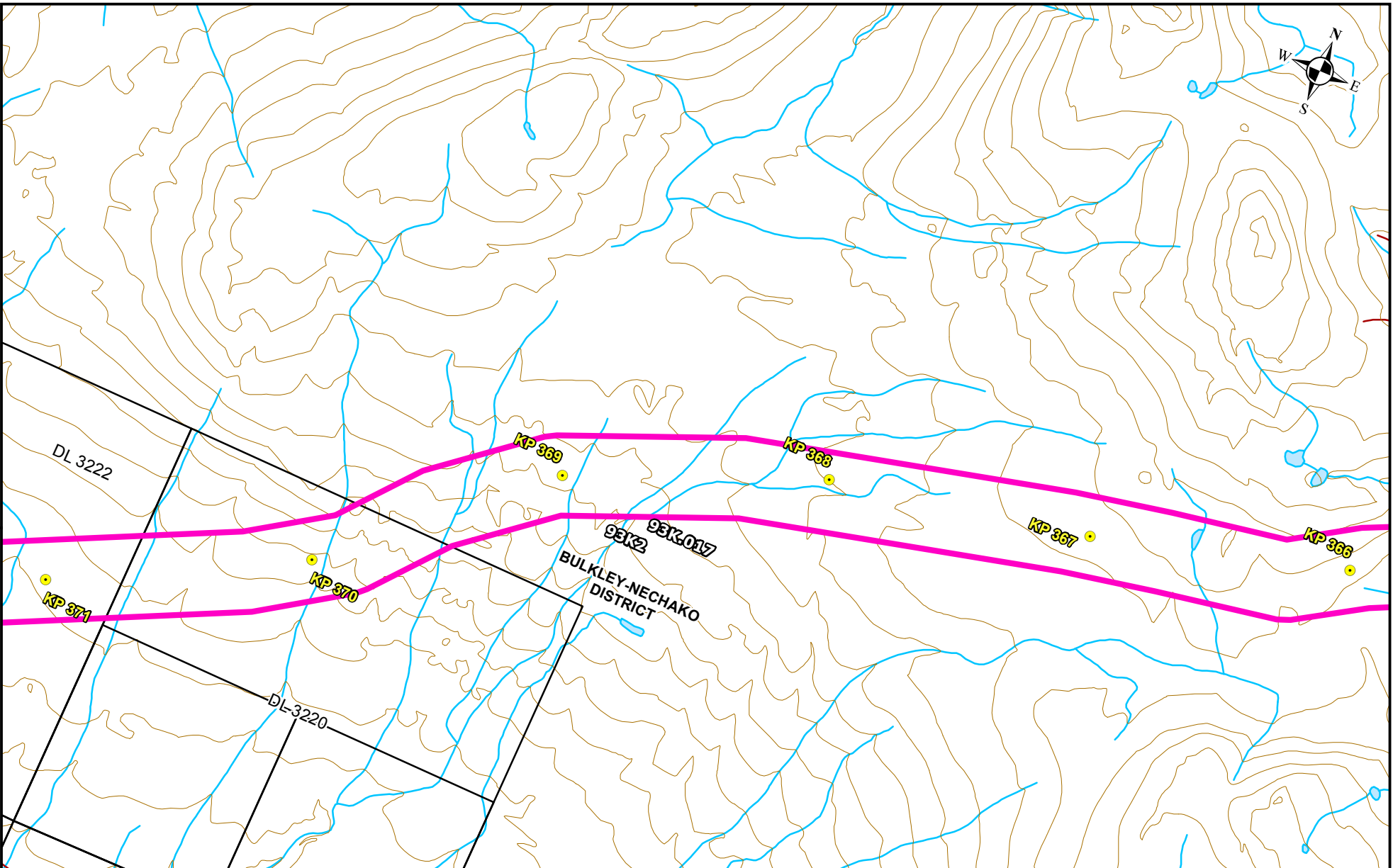
- Legend**
- | | | |
|-----------------------------|-------------------|----------------------------------|
| Kilometre Post | Highway | Park/Protected Area |
| Compressor Station Location | Road | Regional District |
| Meter Station Location | Railway | Cadastral Boundary |
| Certified Pipeline Corridor | Existing Pipeline | Old Growth Management Area |
| Alternate Corridor | Transmission Line | Ungulate Winter Range |
| Corridor Widening | Contour Line | Wildlife Habitat Area |
| No Construction Footprint | Watercourse | Wildlife Habitat Area - Proposed |
| | Waterbody | |
| | City/Town | |
| | Indian Reserve | |



Coastal GasLink Pipeline Project

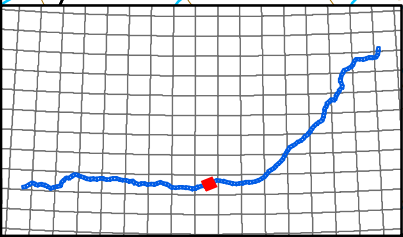
Sheet 74 of 135
Certified Pipeline Corridor

October 2014 Rev 1



Legend


Kilometre Post	Highway	Park/Protected Area
Compressor Station Location	Road	Regional District
Meter Station Location	Railway	Cadastral Boundary
Certified Pipeline Corridor	Existing Pipeline	Old Growth Management Area
Alternate Corridor	Transmission Line	Ungulate Winter Range
Corridor Widening	Contour Line	Wildlife Habitat Area
No Construction Footprint	Watercourse	Wildlife Habitat Area - Proposed
	Waterbody	
	City/Town	
	Indian Reserve	

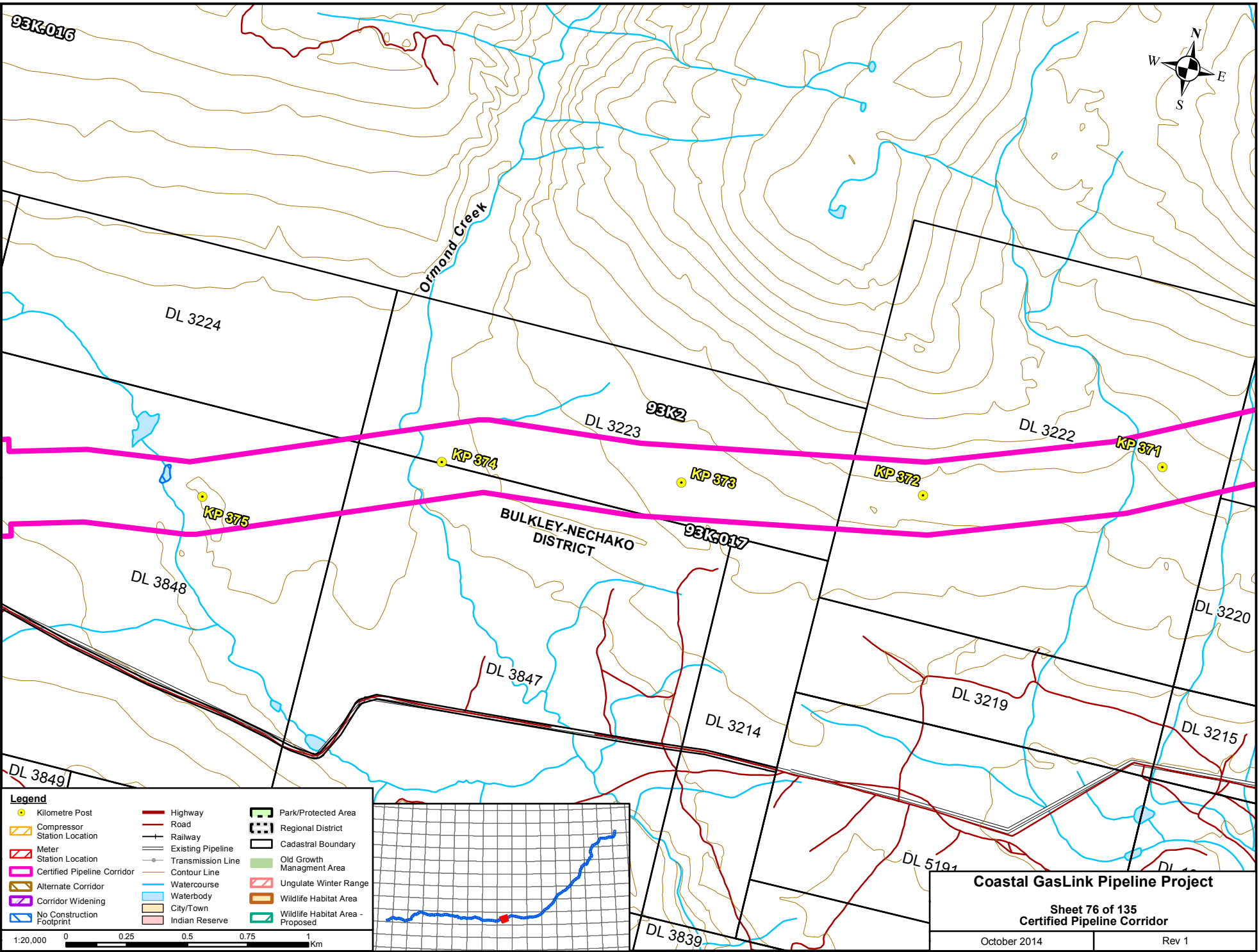


Coastal GasLink Pipeline Project

**Sheet 75 of 135
Certified Pipeline Corridor**

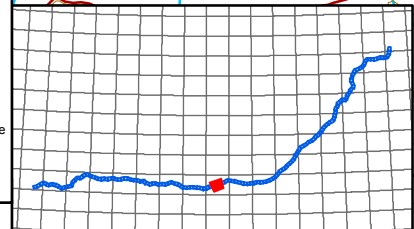
October 2014	Rev 1
--------------	-------





Legend

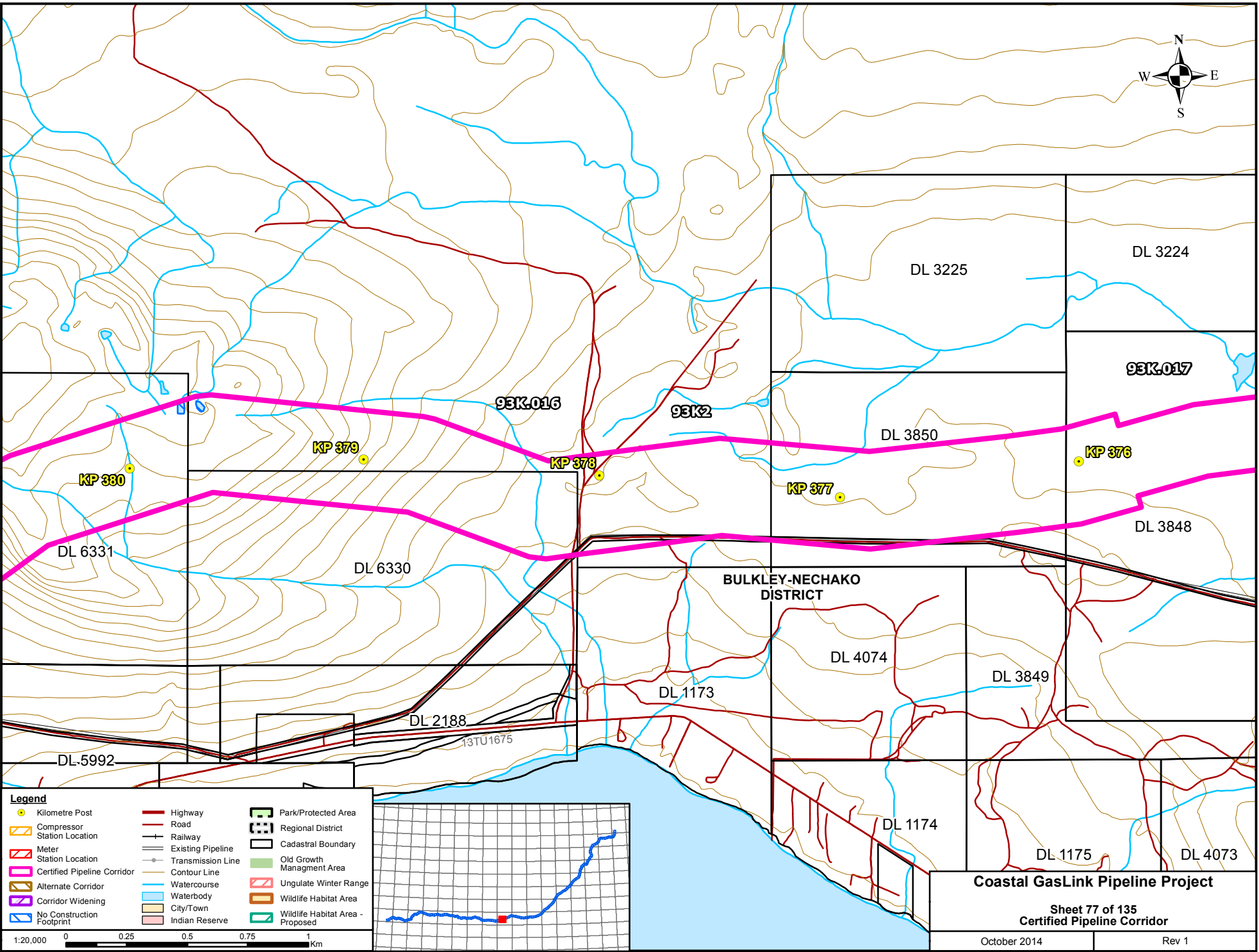
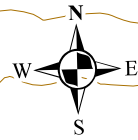
Kilometre Post	Highway	Park/Protected Area
Compressor Station Location	Road	Regional District
Meter Station Location	Railway	Cadastral Boundary
Certified Pipeline Corridor	Existing Pipeline	Old Growth Management Area
Alternate Corridor	Transmission Line	Ungulate Winter Range
Corridor Widening	Contour Line	Wildlife Habitat Area
No Construction Footprint	Watercourse	Wildlife Habitat Area - Proposed
	Waterbody	
	City/Town	
	Indian Reserve	



Coastal GasLink Pipeline Project

Sheet 76 of 135
Certified Pipeline Corridor

October 2014	Rev 1
--------------	-------



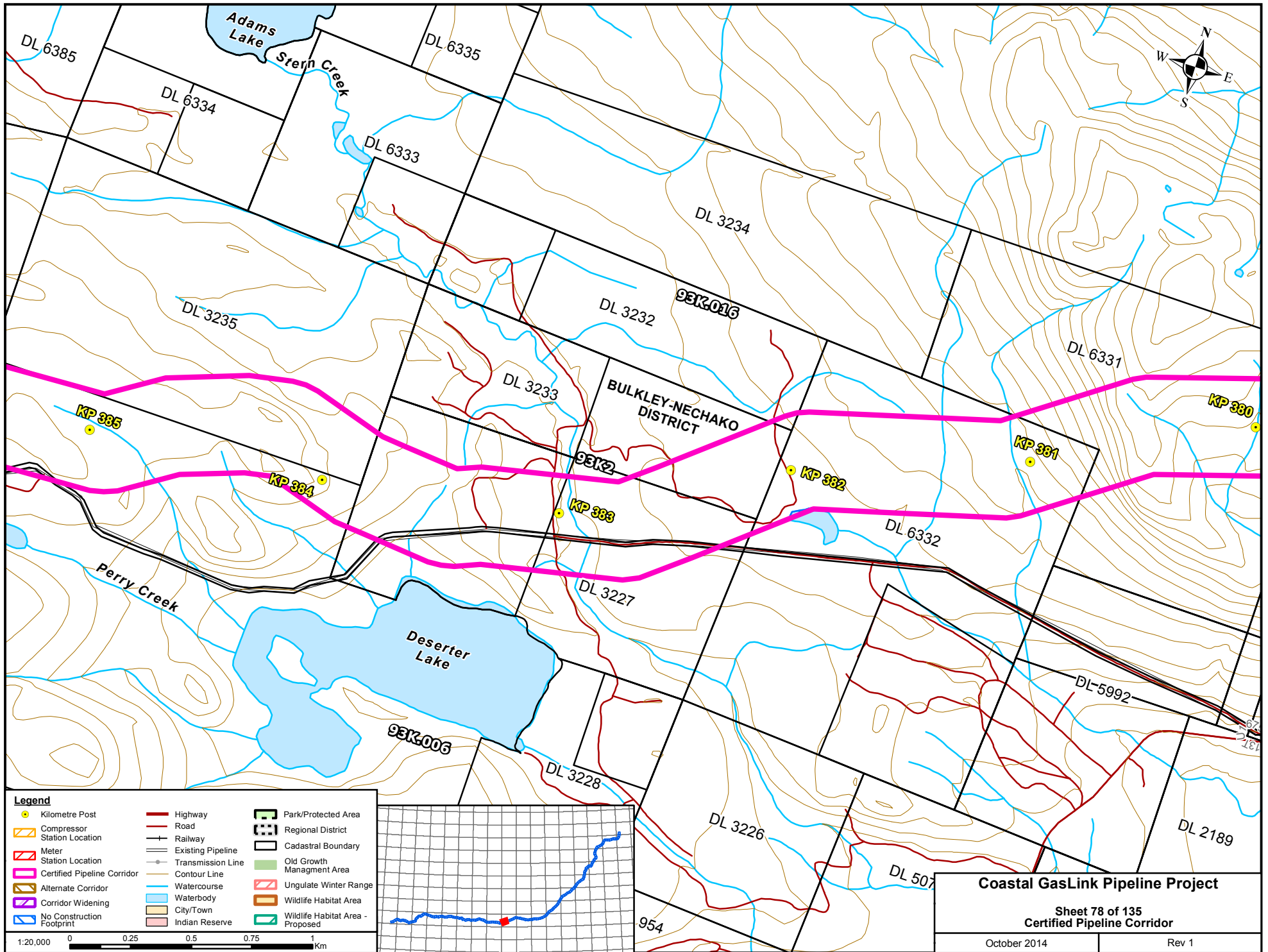
Legend

Kilometre Post	Highway	Park/Protected Area
Compressor Station Location	Road	Regional District
Meter Station Location	Railway	Cadastral Boundary
Certified Pipeline Corridor	Existing Pipeline	Old Growth Management Area
Alternate Corridor	Contour Line	Ungulate Winter Range
Corridor Widening	Watercourse	Wildlife Habitat Area
No Construction Footprint	Waterbody	Wildlife Habitat Area - Proposed
	City/Town	
	Indian Reserve	

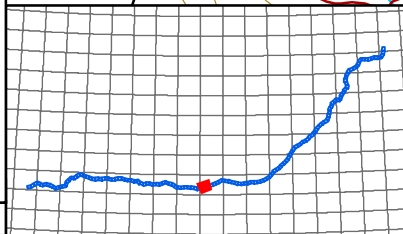
Coastal GasLink Pipeline Project

Sheet 77 of 135
Certified Pipeline Corridor

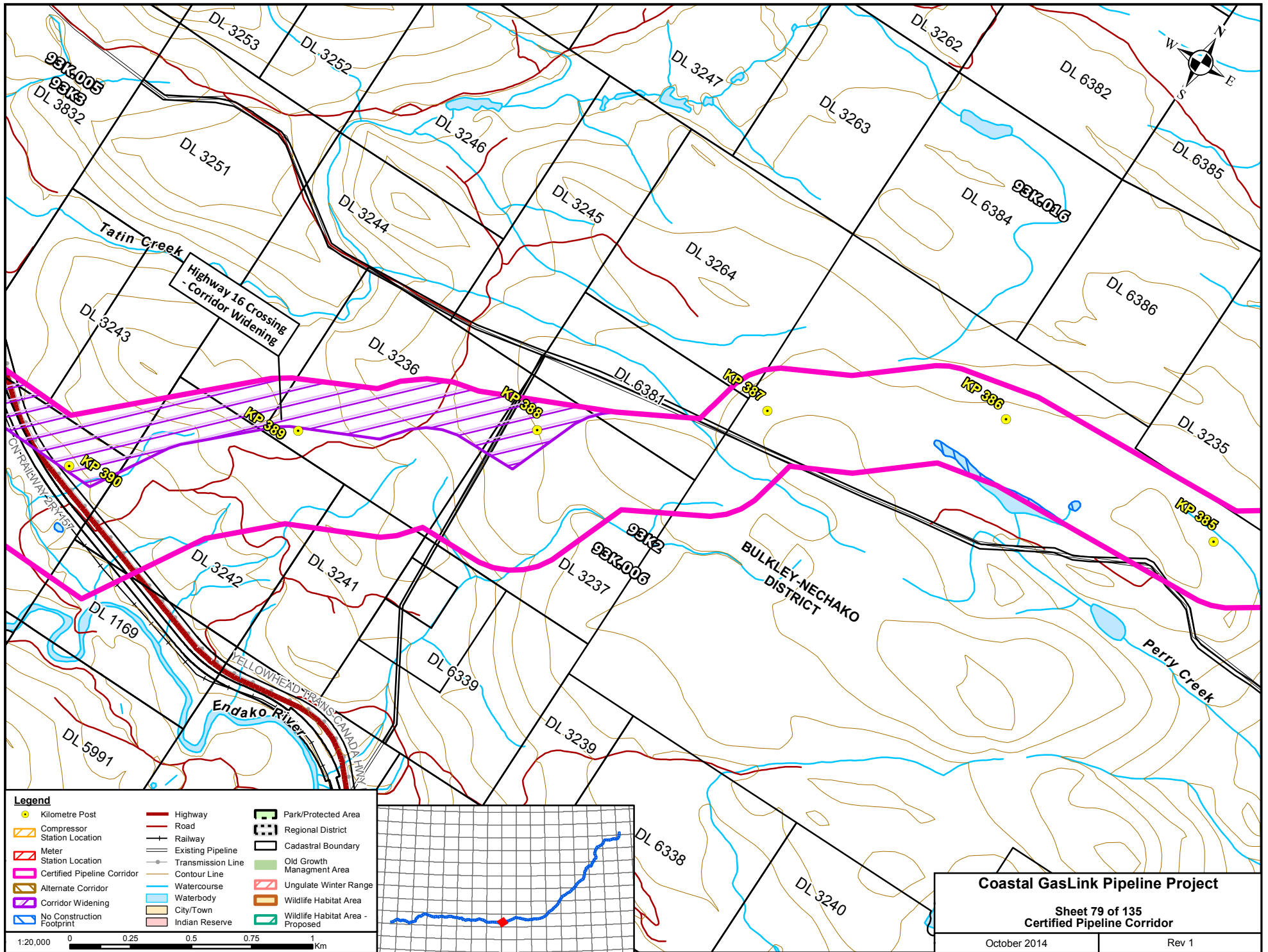
October 2014 Rev 1

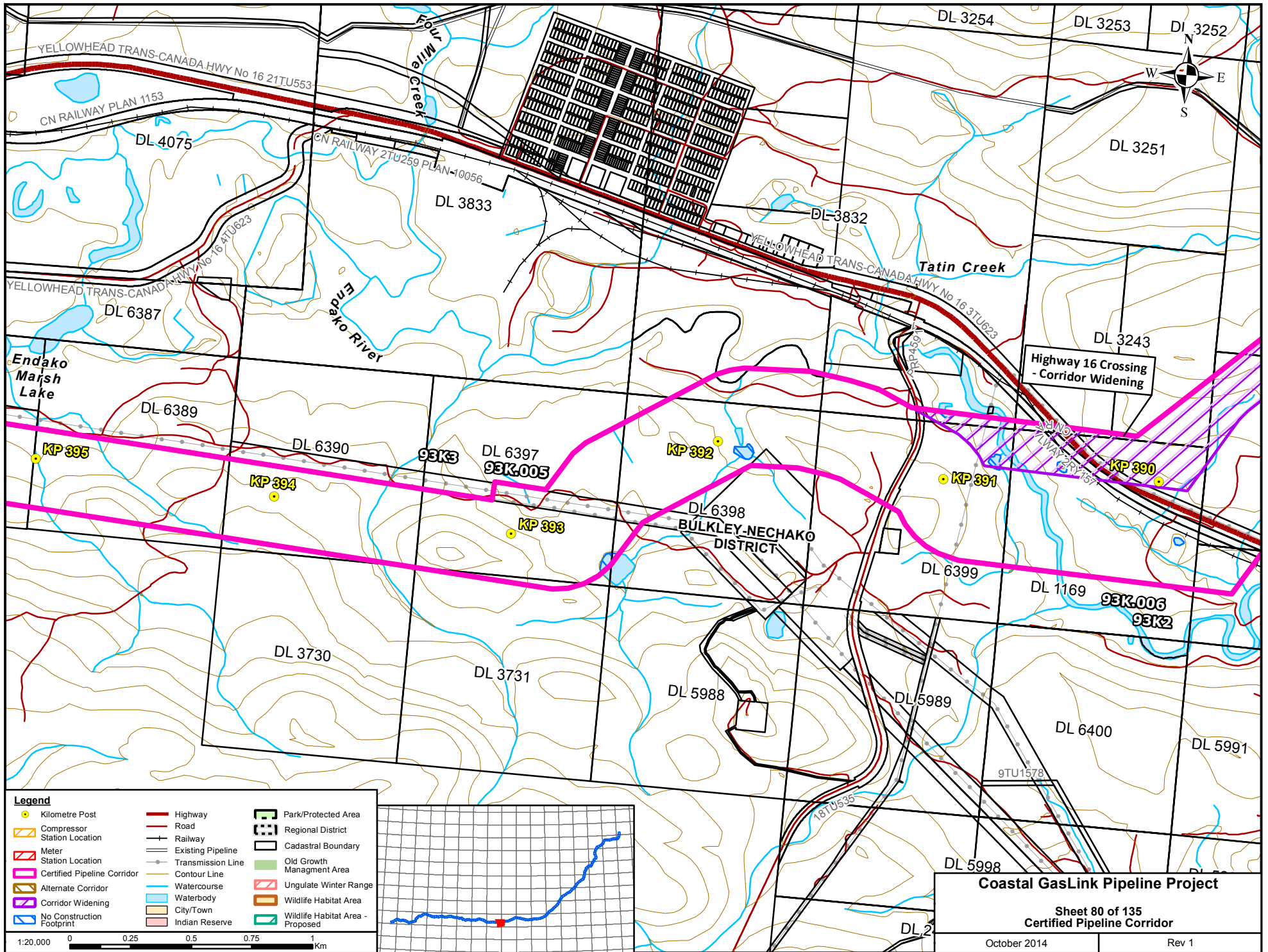


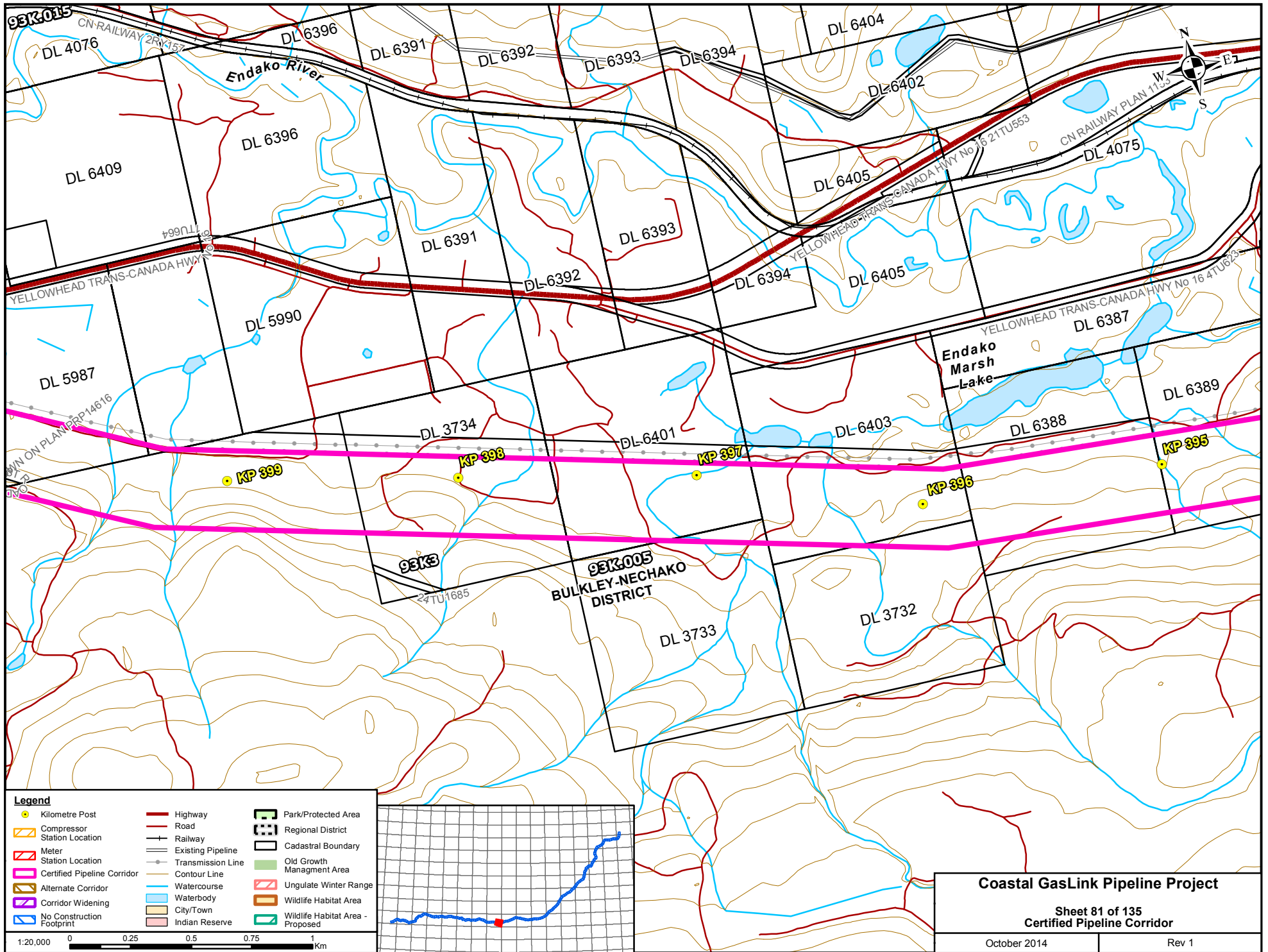
Legend					
	Kilometre Post		Highway		Park/Protected Area
	Compressor Station Location		Road		Regional District
	Meter Station Location		Railway		Cadastral Boundary
	Certified Pipeline Corridor		Existing Pipeline		Old Growth Management Area
	Alternate Corridor		Transmission Line		Ungulate Winter Range
	Corridor Widening		Contour Line		Wildlife Habitat Area
	No Construction Footprint		Watercourse		Wildlife Habitat Area - Proposed
			Waterbody		City/Town
			Indian Reserve		



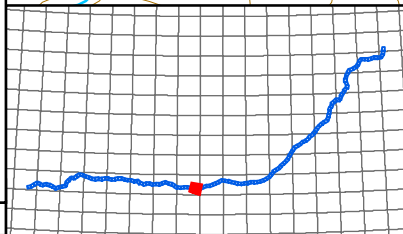

Coastal GasLink Pipeline Project
 Sheet 78 of 135
 Certified Pipeline Corridor
 October 2014 Rev 1







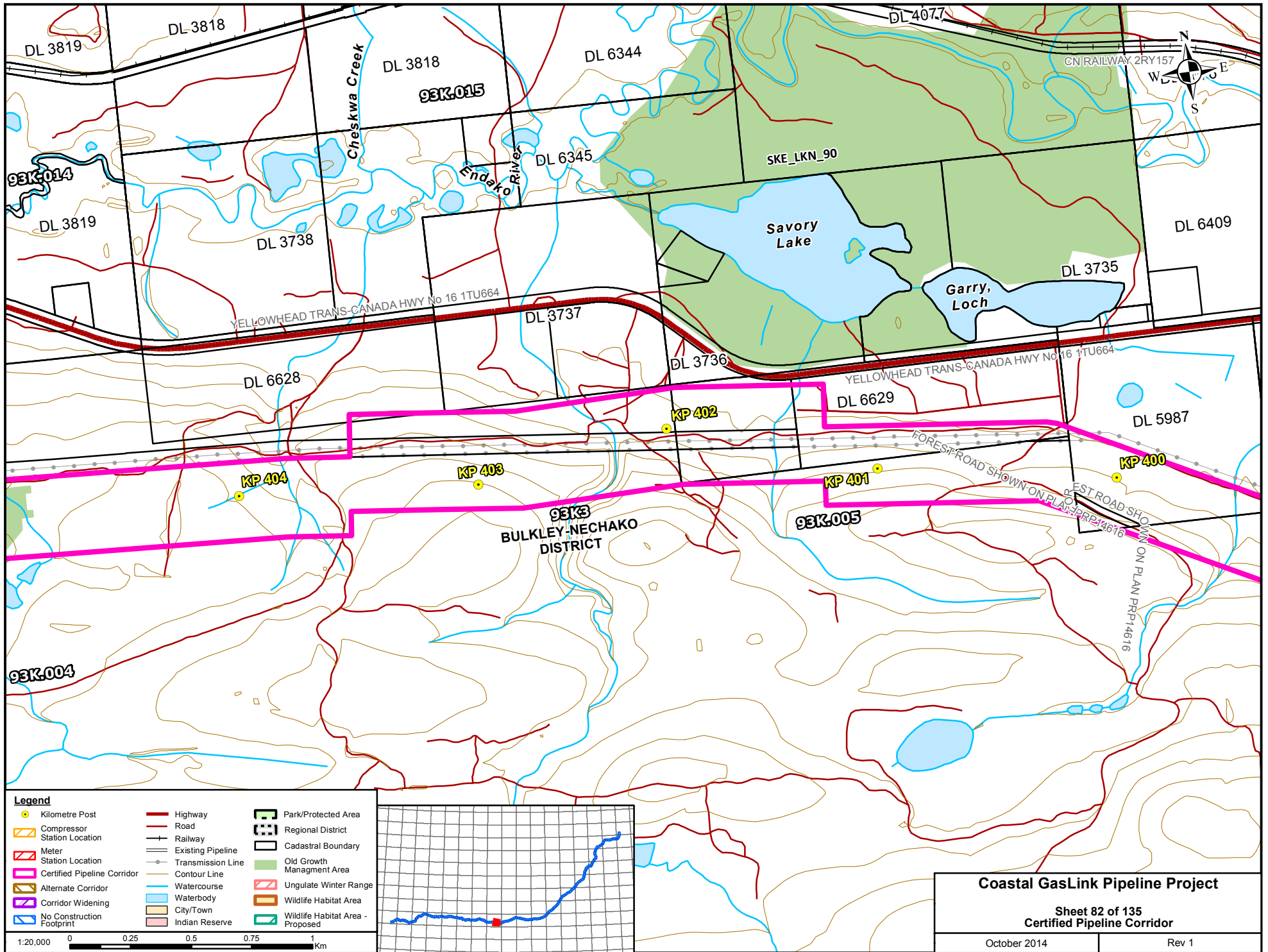
- Legend**
- | | | |
|-----------------------------|-------------------|----------------------------------|
| Kilometre Post | Highway | Park/Protected Area |
| Compressor Station Location | Road | Regional District |
| Meter Station Location | Railway | Cadastral Boundary |
| Certified Pipeline Corridor | Existing Pipeline | Old Growth Management Area |
| Alternate Corridor | Transmission Line | Ungulate Winter Range |
| Corridor Widening | Contour Line | Wildlife Habitat Area |
| No Construction Footprint | Watercourse | Wildlife Habitat Area - Proposed |
| | Waterbody | |
| | City/Town | |
| | Indian Reserve | |



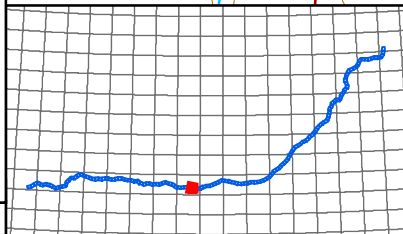
Coastal GasLink Pipeline Project

Sheet 81 of 135
Certified Pipeline Corridor

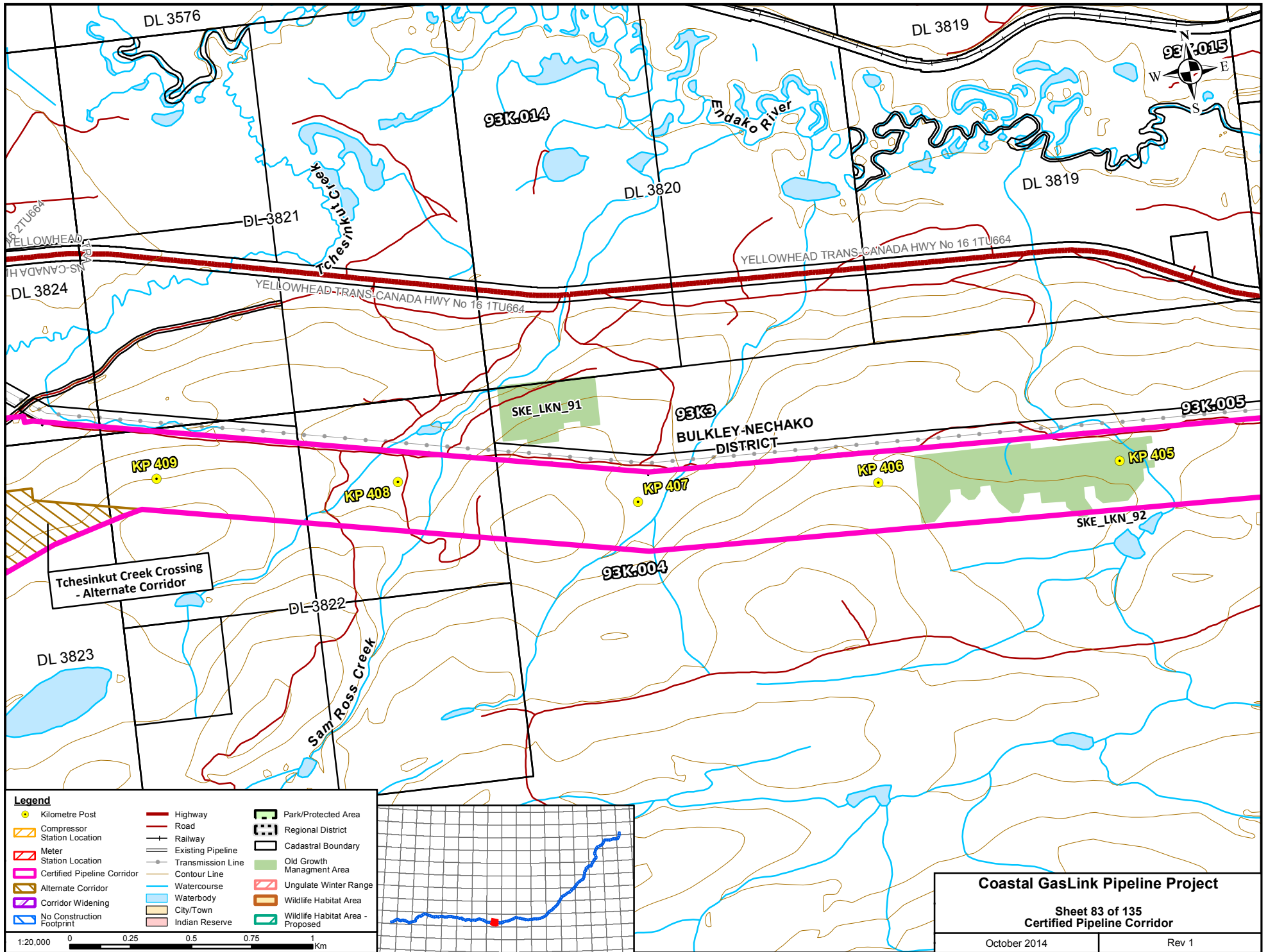
October 2014	Rev 1
--------------	-------



- Legend**
- Kilometre Post
 - Compressor Station Location
 - Meter Station Location
 - Certified Pipeline Corridor
 - Alternate Corridor
 - Corridor Widening
 - No Construction Footprint
 - Highway
 - Road
 - Railway
 - Existing Pipeline
 - Transmission Line
 - Contour Line
 - Watercourse
 - Waterbody
 - City/Town
 - Indian Reserve
 - Park/Protected Area
 - Regional District
 - Cadastral Boundary
 - Old Growth Management Area
 - Ungulate Winter Range
 - Wildlife Habitat Area
 - Wildlife Habitat Area - Proposed

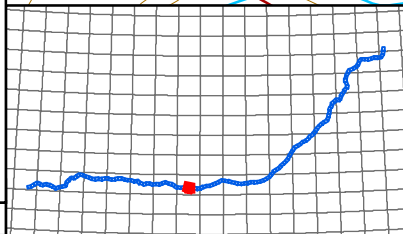


Coastal GasLink Pipeline Project	
Sheet 82 of 135 Certified Pipeline Corridor	
October 2014	Rev 1

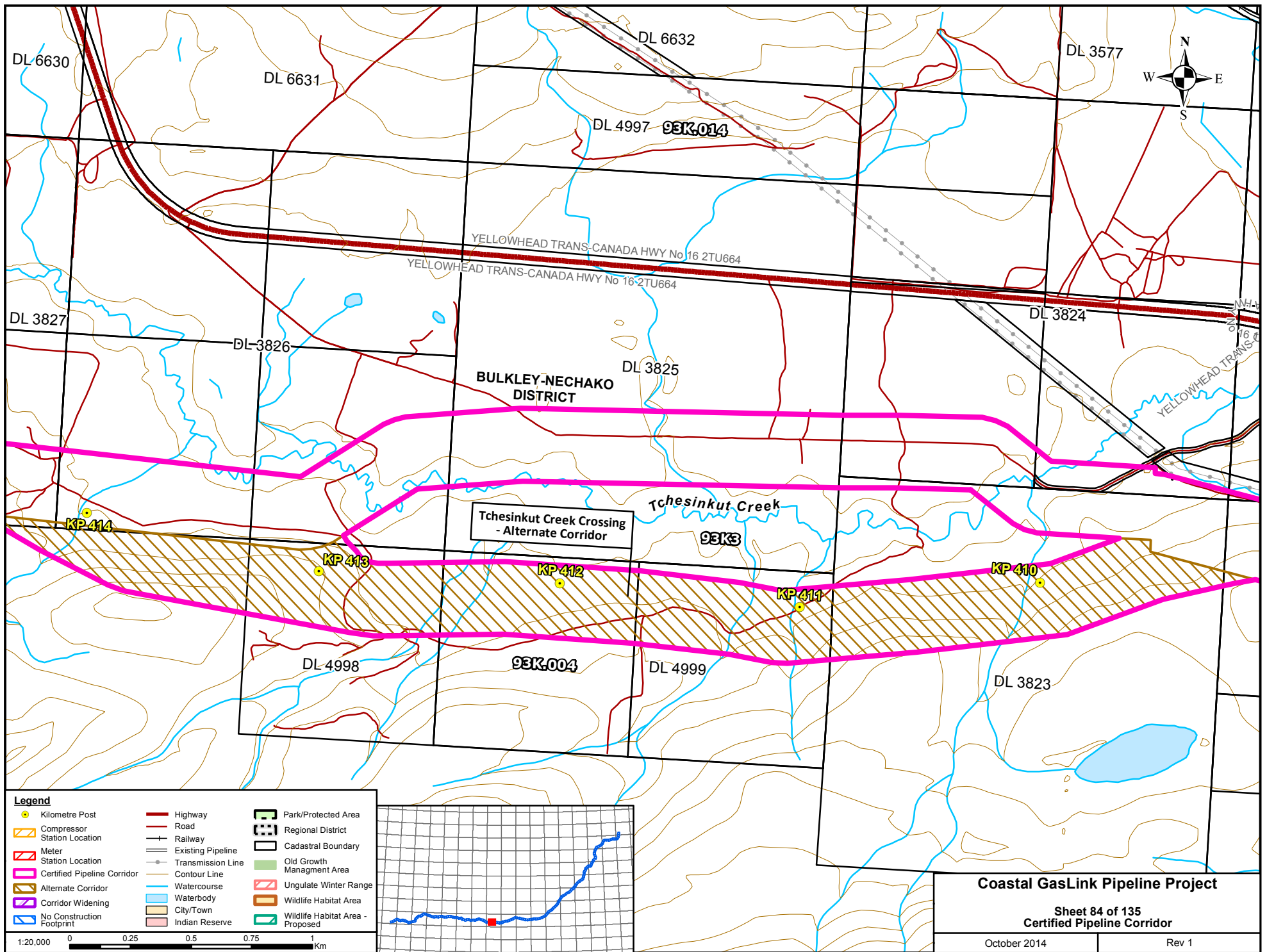


Legend

Kilometre Post	Highway	Park/Protected Area
Compressor Station Location	Road	Regional District
Meter Station Location	Railway	Cadastral Boundary
Certified Pipeline Corridor	Existing Pipeline	Old Growth Management Area
Alternate Corridor	Transmission Line	Ungulate Winter Range
Corridor Widening	Contour Line	Wildlife Habitat Area
No Construction Footprint	Watercourse	Wildlife Habitat Area - Proposed
	Waterbody	
	City/Town	
	Indian Reserve	

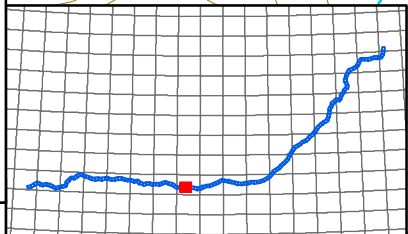


Coastal GasLink Pipeline Project	
Sheet 83 of 135 Certified Pipeline Corridor	
October 2014	Rev 1



Legend

Kilometre Post	Highway	Park/Protected Area
Compressor Station Location	Road	Regional District
Meter Station Location	Railway	Cadastral Boundary
Certified Pipeline Corridor	Existing Pipeline	Old Growth Management Area
Alternate Corridor	Contour Line	Ungulate Winter Range
Corridor Widening	Watercourse	Wildlife Habitat Area
No Construction Footprint	Waterbody	Wildlife Habitat Area - Proposed
	City/Town	
	Indian Reserve	

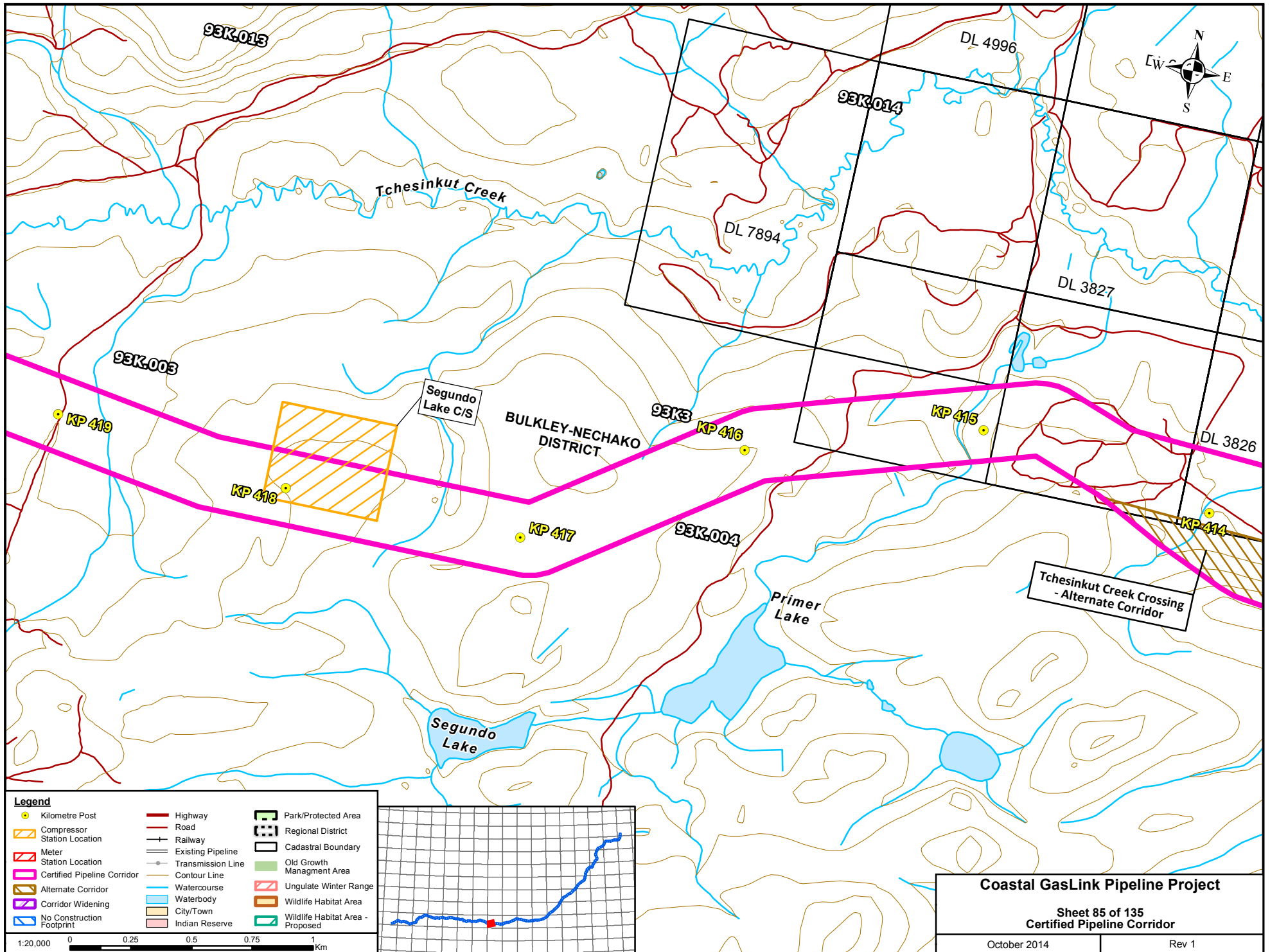


Coastal GasLink Pipeline Project

Sheet 84 of 135
Certified Pipeline Corridor

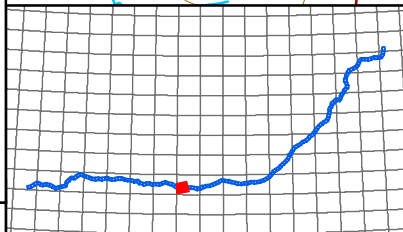
October 2014

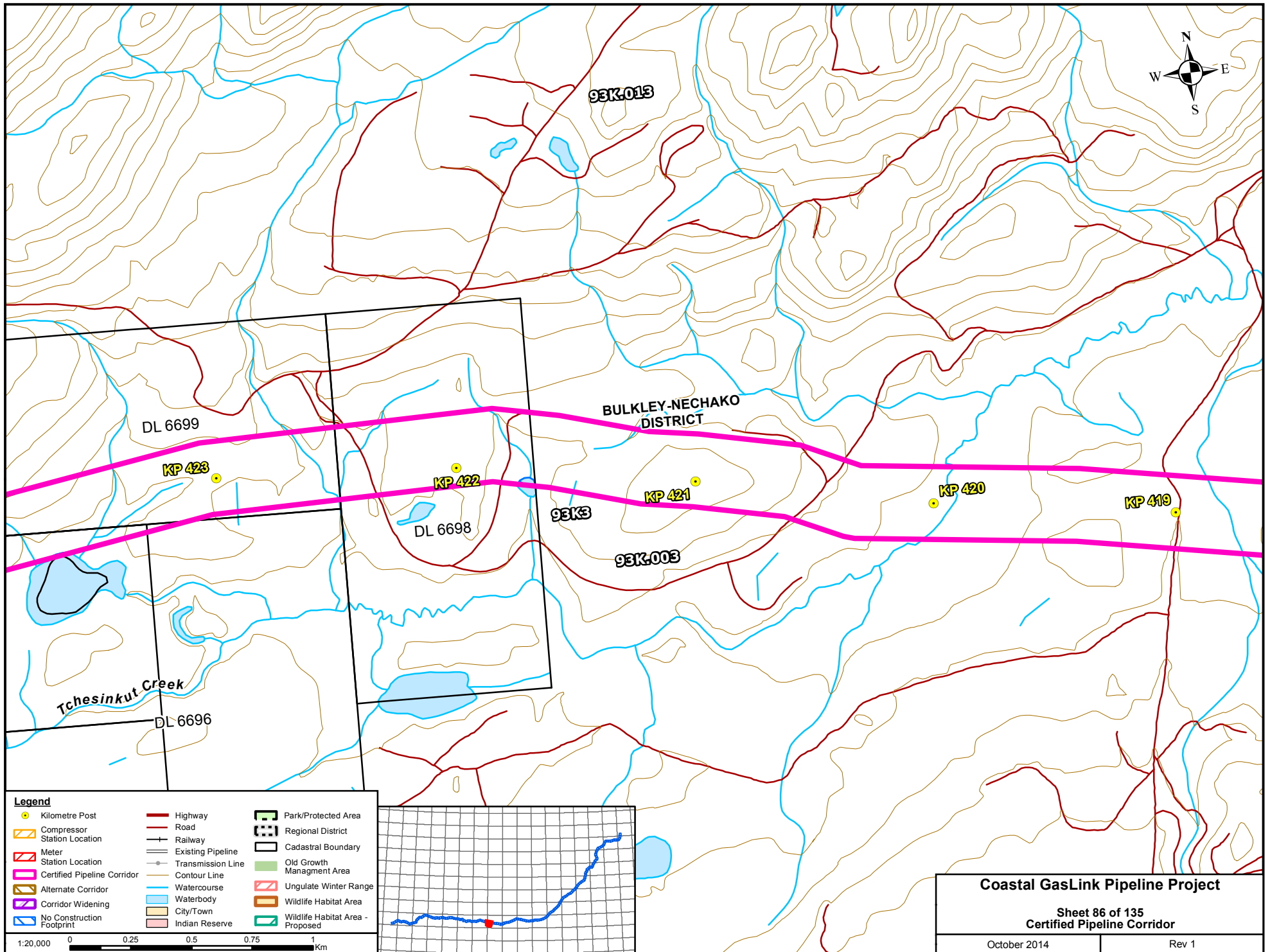
Rev 1



Legend

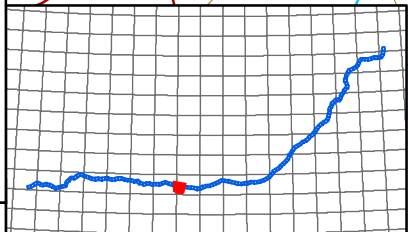
Kilometre Post	Highway	Park/Protected Area
Compressor Station Location	Road	Regional District
Meter Station Location	Railway	Cadastral Boundary
Certified Pipeline Corridor	Existing Pipeline	Old Growth Management Area
Alternate Corridor	Transmission Line	Ungulate Winter Range
Corridor Widening	Contour Line	Wildlife Habitat Area
No Construction Footprint	Watercourse	Wildlife Habitat Area - Proposed
	Waterbody	
	City/Town	
	Indian Reserve	



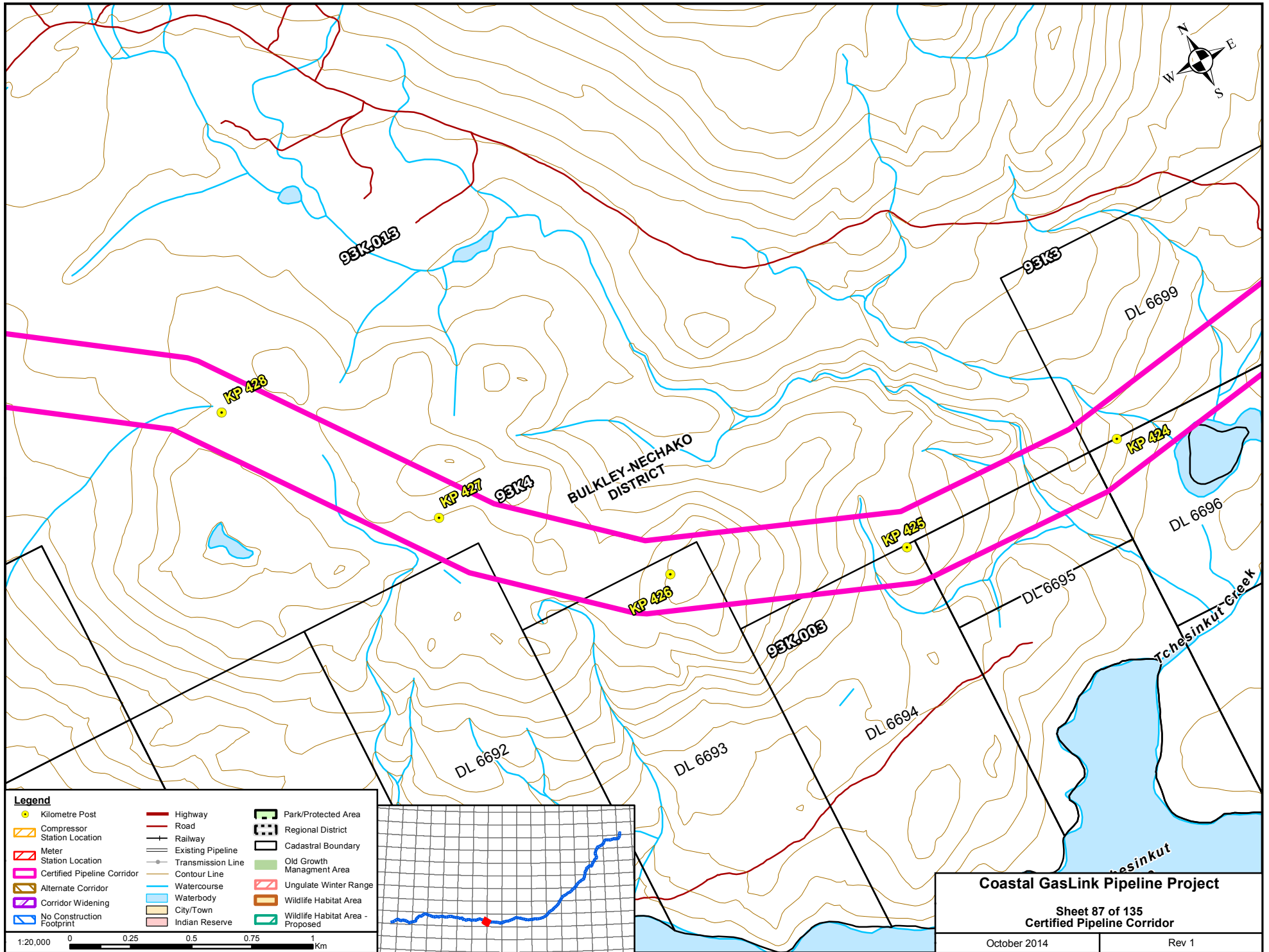


Legend

Kilometre Post	Highway	Park/Protected Area
Compressor Station Location	Road	Regional District
Meter Station Location	Railway	Cadastral Boundary
Certified Pipeline Corridor	Existing Pipeline	Old Growth Management Area
Alternate Corridor	Transmission Line	Ungulate Winter Range
Corridor Widening	Contour Line	Wildlife Habitat Area
No Construction Footprint	Watercourse	Wildlife Habitat Area - Proposed
	Waterbody	
	City/Town	
	Indian Reserve	

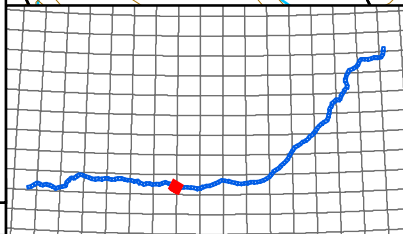


Coastal GasLink Pipeline Project	
Sheet 86 of 135 Certified Pipeline Corridor	
October 2014	Rev 1



Legend

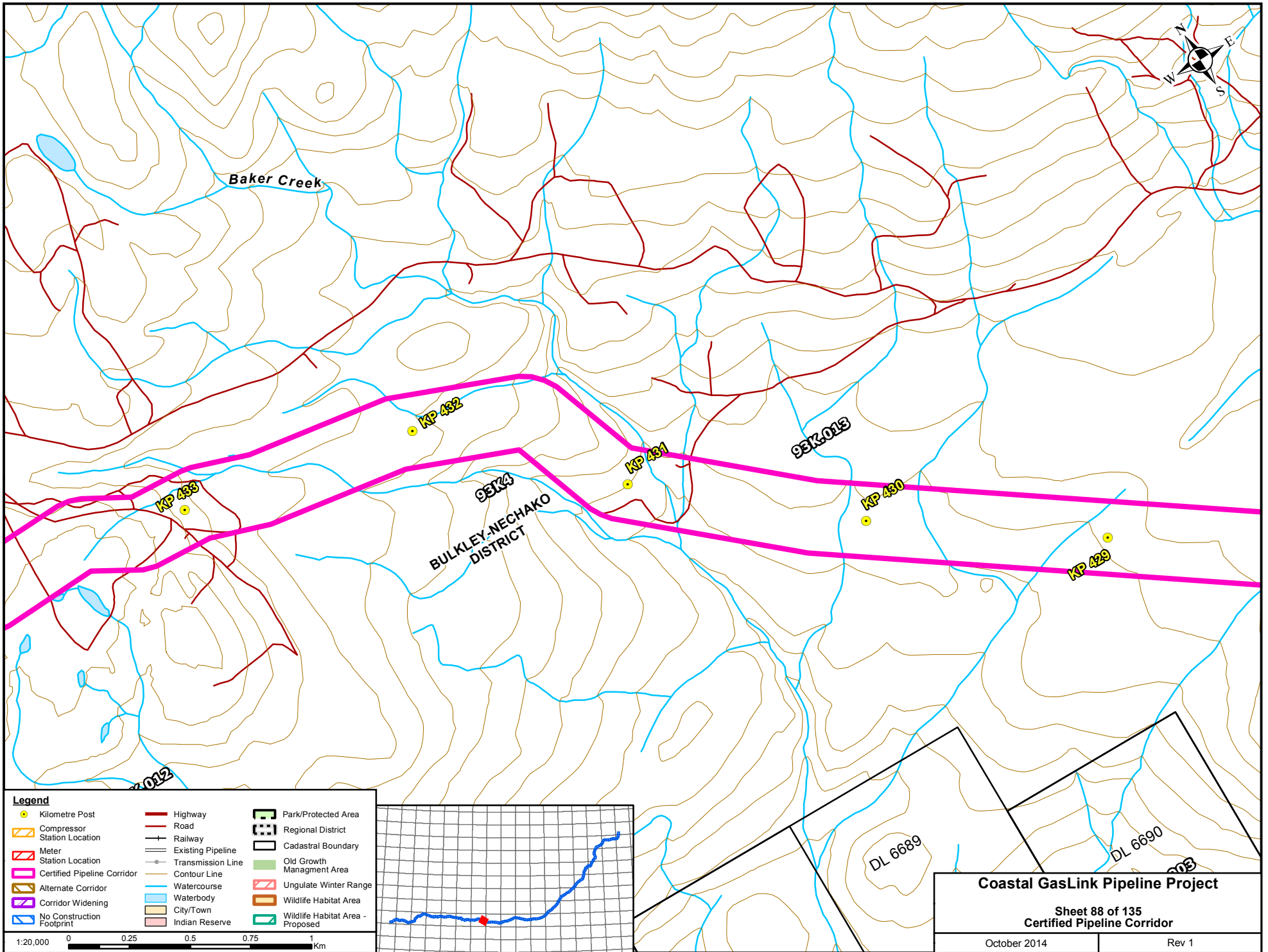
Kilometre Post	Highway	Park/Protected Area
Compressor Station Location	Road	Regional District
Meter Station Location	Railway	Cadastral Boundary
Certified Pipeline Corridor	Existing Pipeline	Old Growth Management Area
Alternate Corridor	Contour Line	Ungulate Winter Range
Corridor Widening	Watercourse	Wildlife Habitat Area
No Construction Footprint	Waterbody	Wildlife Habitat Area - Proposed
	City/Town	
	Indian Reserve	



Coastal GasLink Pipeline Project

Sheet 87 of 135
Certified Pipeline Corridor

October 2014	Rev 1
--------------	-------

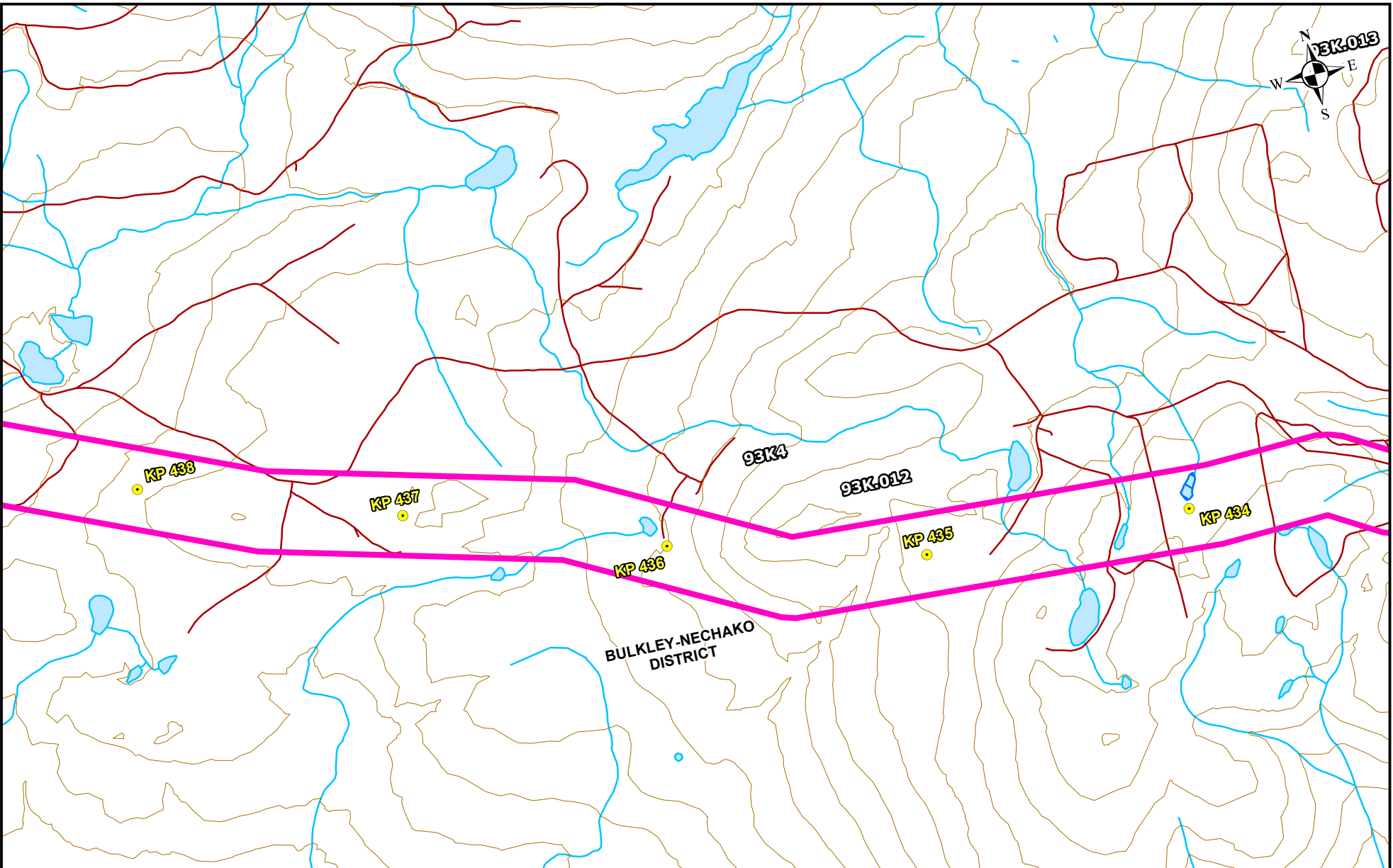


Coastal GasLink Pipeline Project

Sheet 88 of 135
Certified Pipeline Corridor

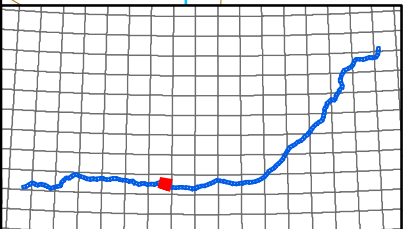
October 2014

Rev 1



Legend

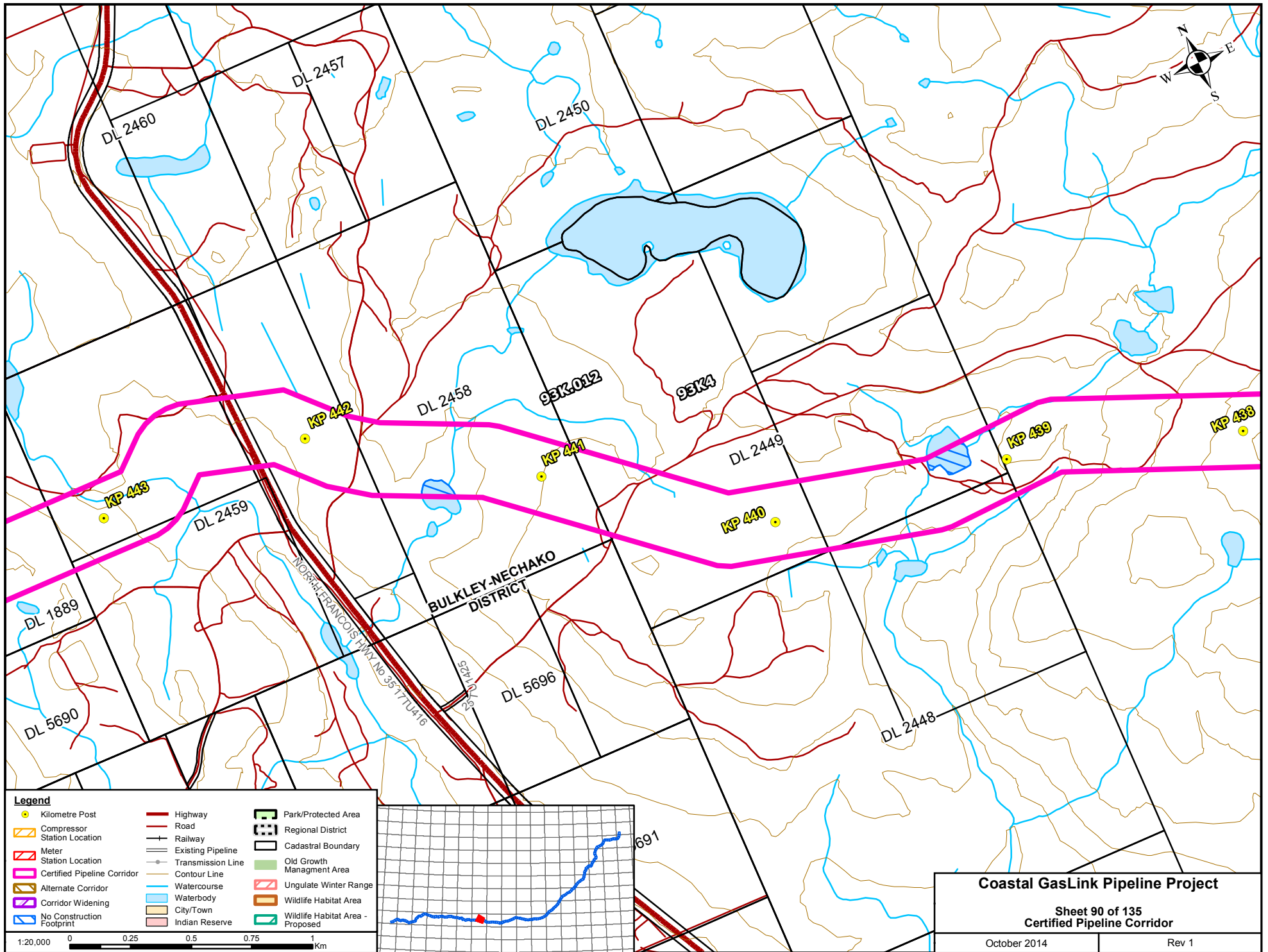
Kilometre Post	Highway	Park/Protected Area
Compressor Station Location	Road	Regional District
Meter Station Location	Railway	Cadastral Boundary
Certified Pipeline Corridor	Existing Pipeline	Old Growth Management Area
Alternate Corridor	Transmission Line	Ungulate Winter Range
Corridor Widening	Contour Line	Wildlife Habitat Area
No Construction Footprint	Watercourse	Wildlife Habitat Area - Proposed
	Waterbody	
	City/Town	
	Indian Reserve	



Coastal GasLink Pipeline Project

Sheet 89 of 135
Certified Pipeline Corridor

October 2014 Rev 1



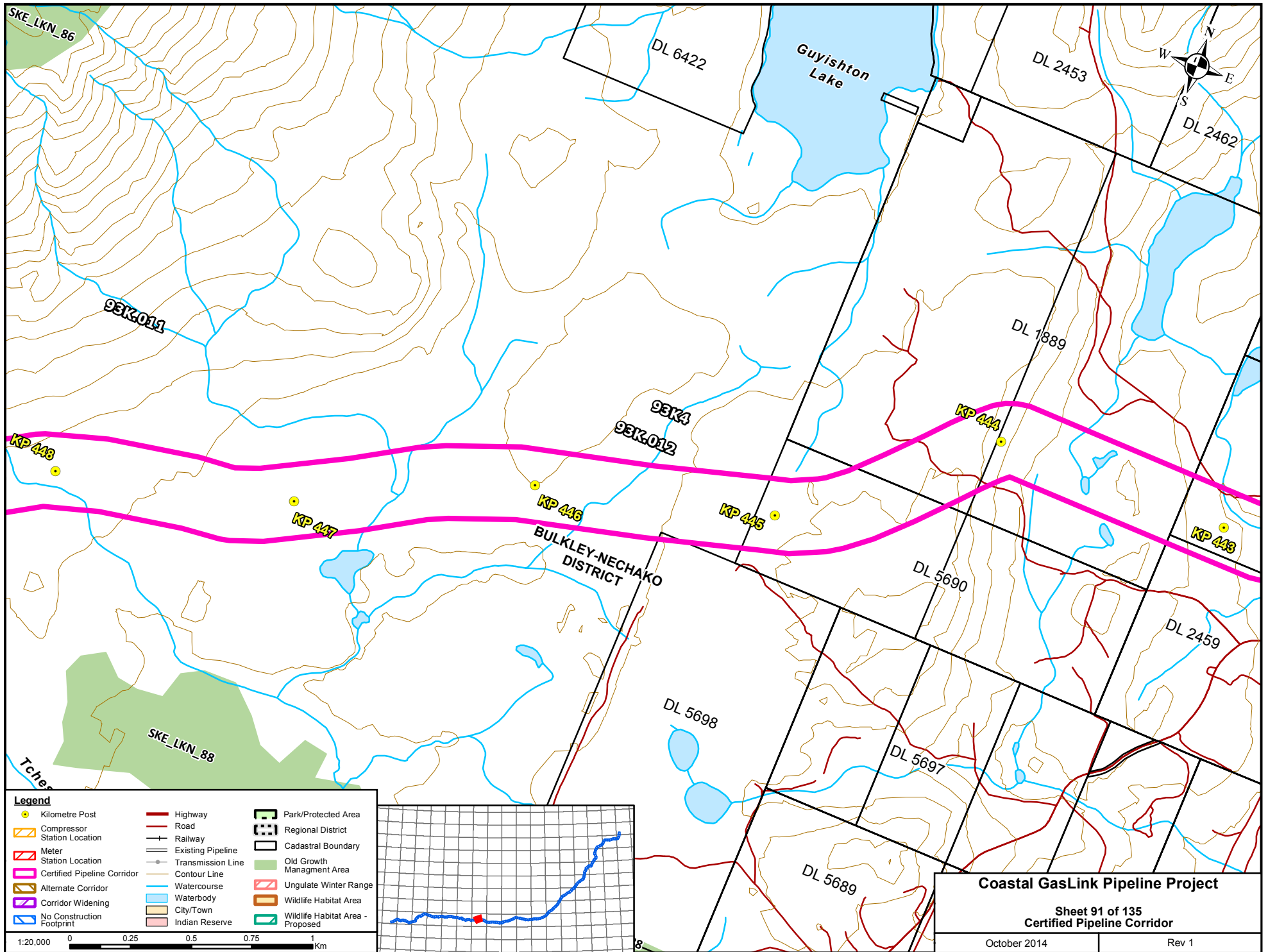
Legend

Kilometre Post	Highway	Park/Protected Area
Compressor Station Location	Road	Regional District
Meter Station Location	Railway	Cadastral Boundary
Certified Pipeline Corridor	Existing Pipeline	Old Growth Management Area
Alternate Corridor	Transmission Line	Ungulate Winter Range
Corridor Widening	Contour Line	Wildlife Habitat Area
No Construction Footprint	Watercourse	Wildlife Habitat Area - Proposed
	Waterbody	
	City/Town	
	Indian Reserve	

Coastal GasLink Pipeline Project

**Sheet 90 of 135
Certified Pipeline Corridor**

October 2014	Rev 1
--------------	-------

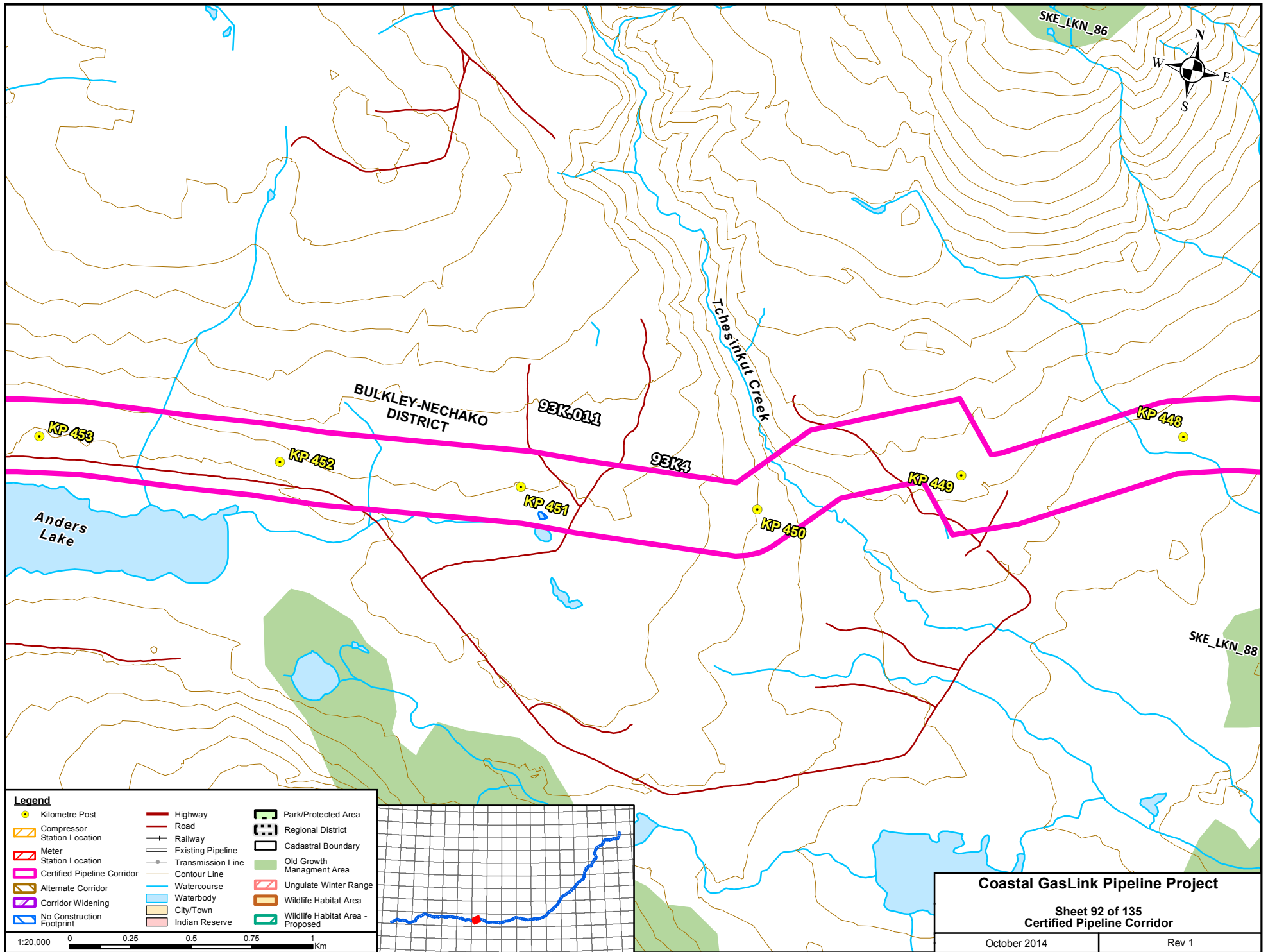


Coastal GasLink Pipeline Project

Sheet 91 of 135
Certified Pipeline Corridor

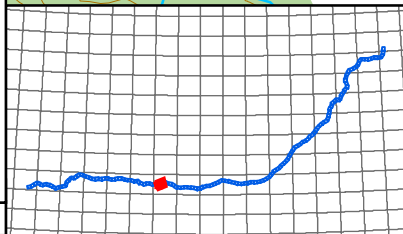
October 2014

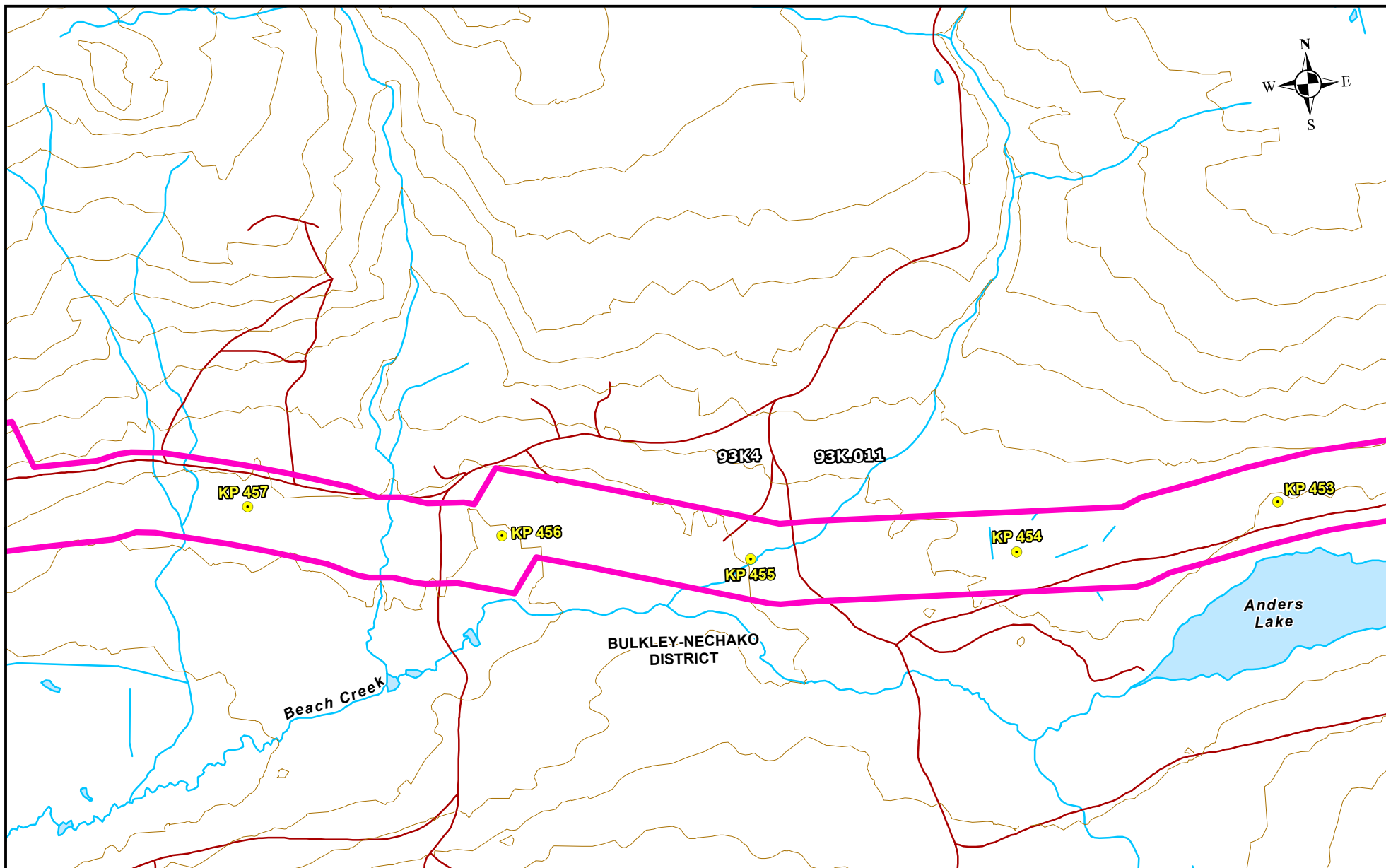
Rev 1




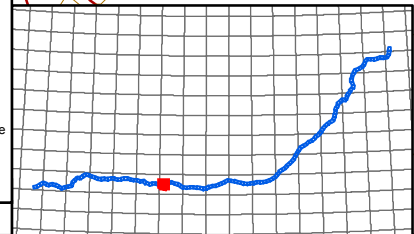
Legend

Kilometre Post	Highway	Park/Protected Area
Compressor Station Location	Road	Regional District
Meter Station Location	Railway	Cadastral Boundary
Certified Pipeline Corridor	Existing Pipeline	Old Growth Management Area
Alternate Corridor	Transmission Line	Ungulate Winter Range
Corridor Widening	Contour Line	Wildlife Habitat Area
No Construction Footprint	Watercourse	Wildlife Habitat Area - Proposed
	Waterbody	
	City/Town	
	Indian Reserve	

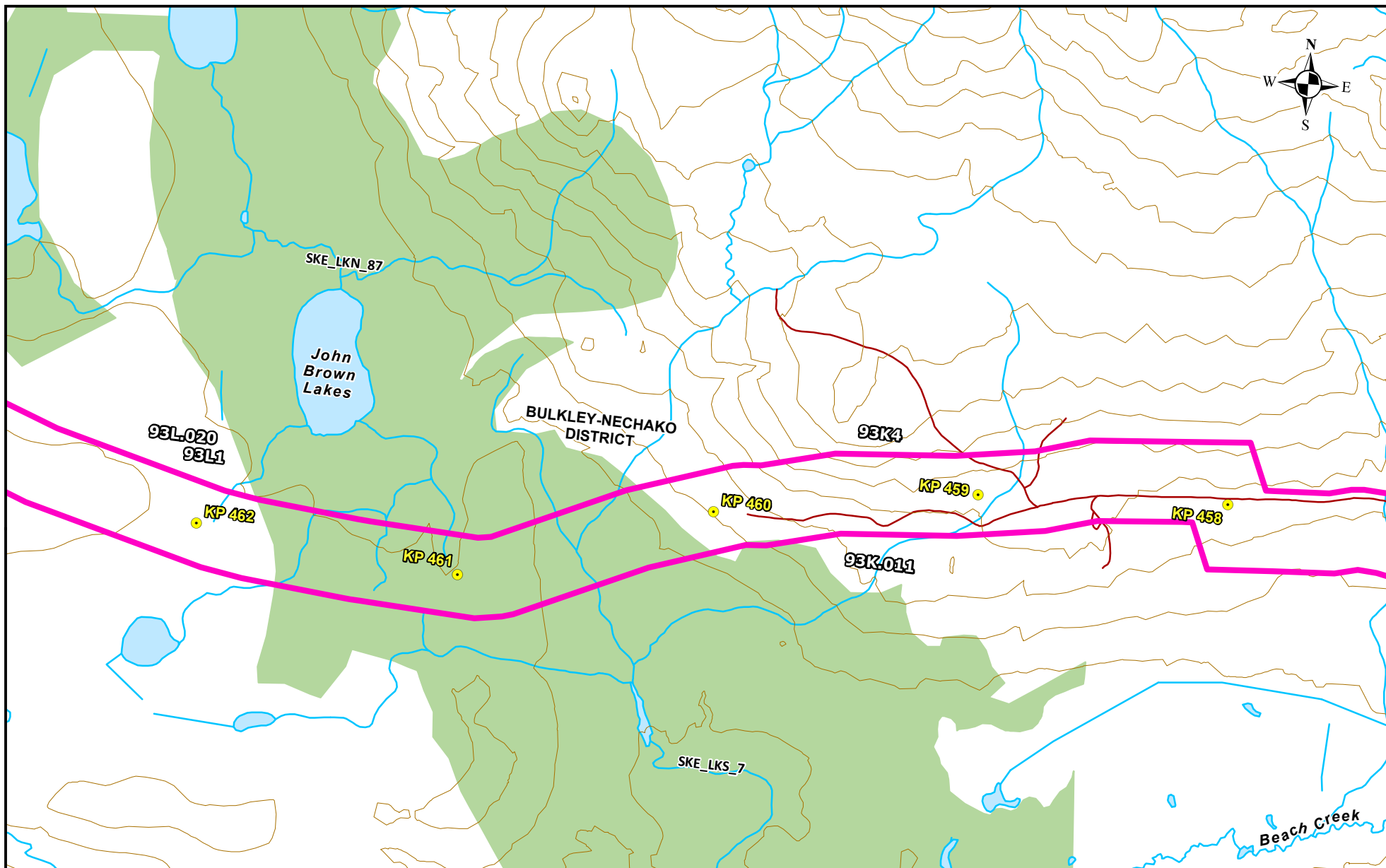
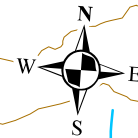




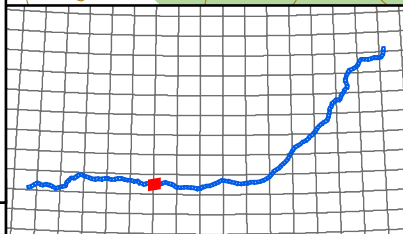
Legend		
Kilometre Post	Highway	Park/Protected Area
Compressor Station Location	Road	Regional District
Meter Station Location	Railway	Cadastral Boundary
Certified Pipeline Corridor	Existing Pipeline	Old Growth Management Area
Alternate Corridor	Transmission Line	Ungulate Winter Range
Corridor Widening	Contour Line	Wildlife Habitat Area
No Construction Footprint	Watercourse	Wildlife Habitat Area - Proposed
	Waterbody	
	City/Town	
	Indian Reserve	



Coastal GasLink Pipeline Project	
Sheet 93 of 135 Certified Pipeline Corridor	
October 2014	Rev 1



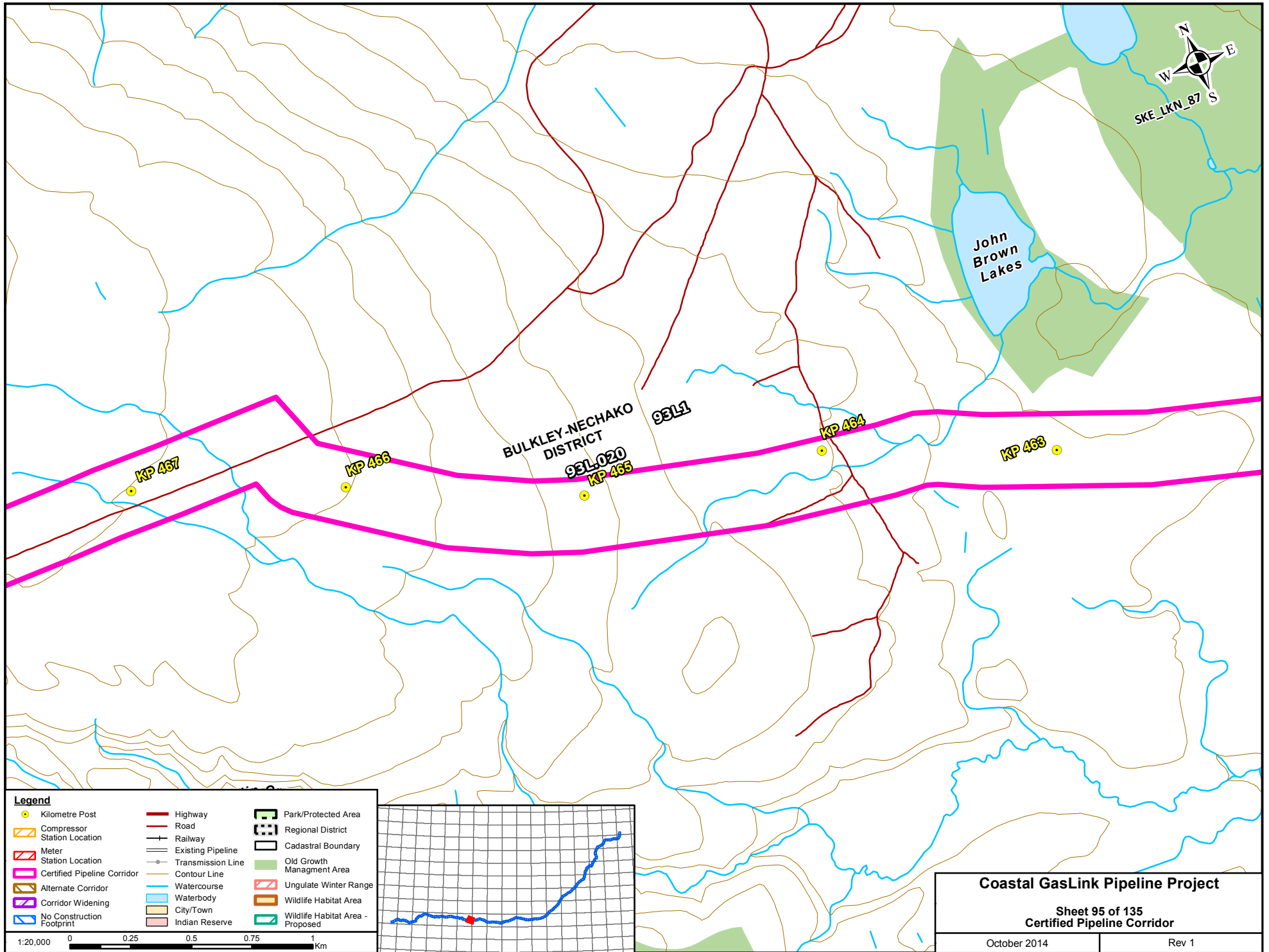
- Legend**
- Kilometre Post
 - Compressor Station Location
 - Meter Station Location
 - Certified Pipeline Corridor
 - Alternate Corridor
 - Corridor Widening
 - No Construction Footprint
 - Highway
 - Road
 - Railway
 - Existing Pipeline
 - Transmission Line
 - Contour Line
 - Watercourse
 - Waterbody
 - City/Town
 - Indian Reserve
 - Park/Protected Area
 - Regional District
 - Cadastral Boundary
 - Old Growth Management Area
 - Ungulate Winter Range
 - Wildlife Habitat Area
 - Wildlife Habitat Area - Proposed



Coastal GasLink Pipeline Project

Sheet 94 of 135
Certified Pipeline Corridor

October 2014 Rev 1



John
Brown
Lakes

BULKLEY-NECHAKO
DISTRICT

KP 467

KP 466

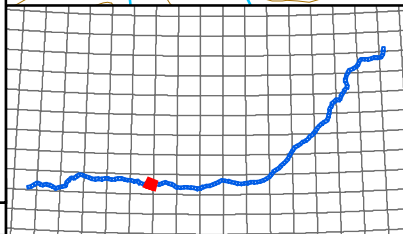
KP 465

KP 464

KP 463

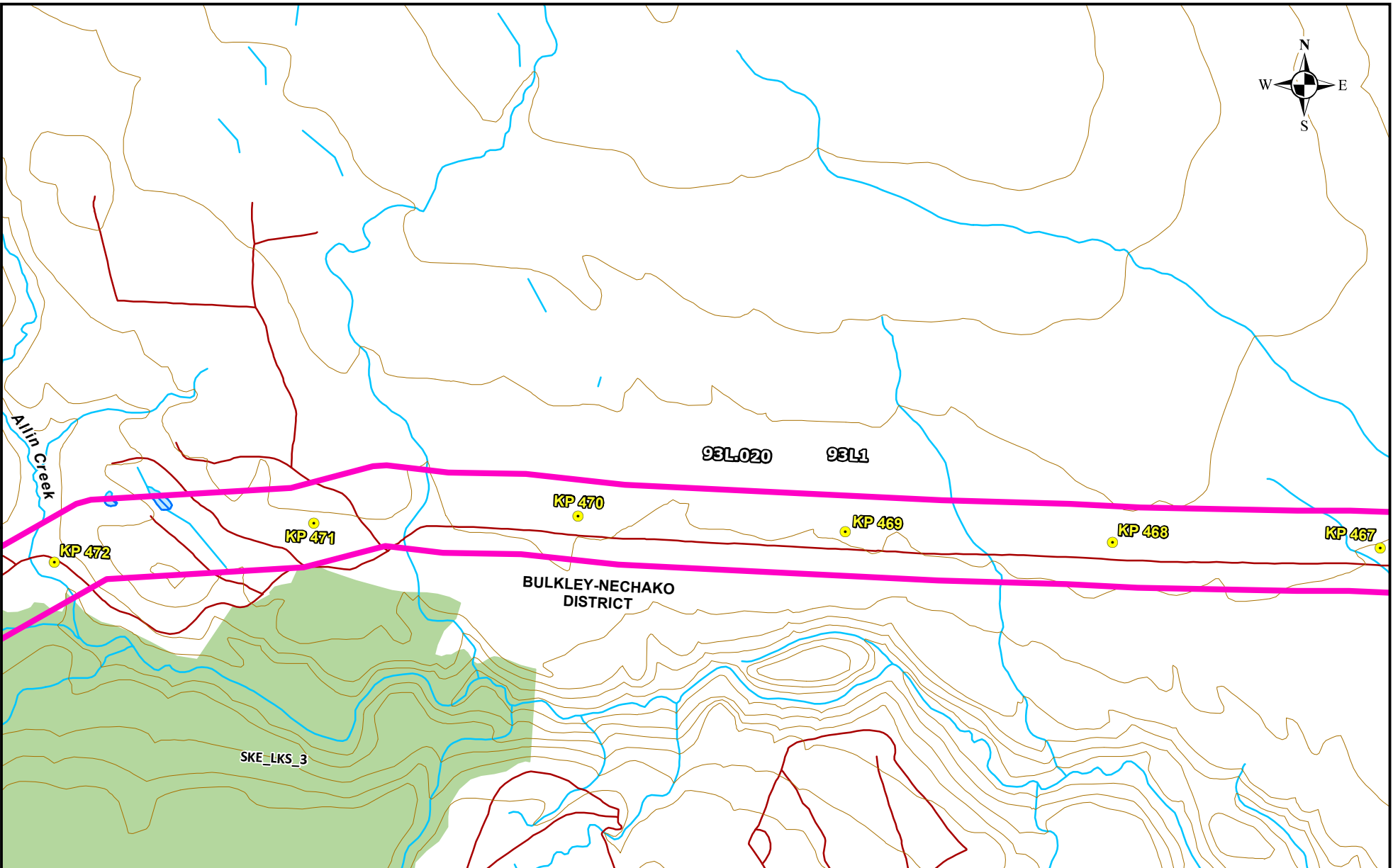
Legend

Kilometre Post	Highway	Park/Protected Area
Compressor Station Location	Road	Regional District
Meter Station Location	Railway	Cadastral Boundary
Certified Pipeline Corridor	Existing Pipeline	Old Growth Management Area
Alternate Corridor	Transmission Line	Ungulate Winter Range
Corridor Widening	Contour Line	Wildlife Habitat Area
No Construction Footprint	Watercourse	Wildlife Habitat Area - Proposed
	Waterbody	
	City/Town	
	Indian Reserve	



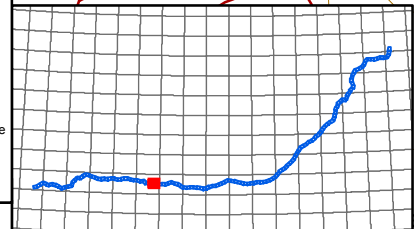
Coastal GasLink Pipeline Project	
Sheet 95 of 135 Certified Pipeline Corridor	
October 2014	Rev 1





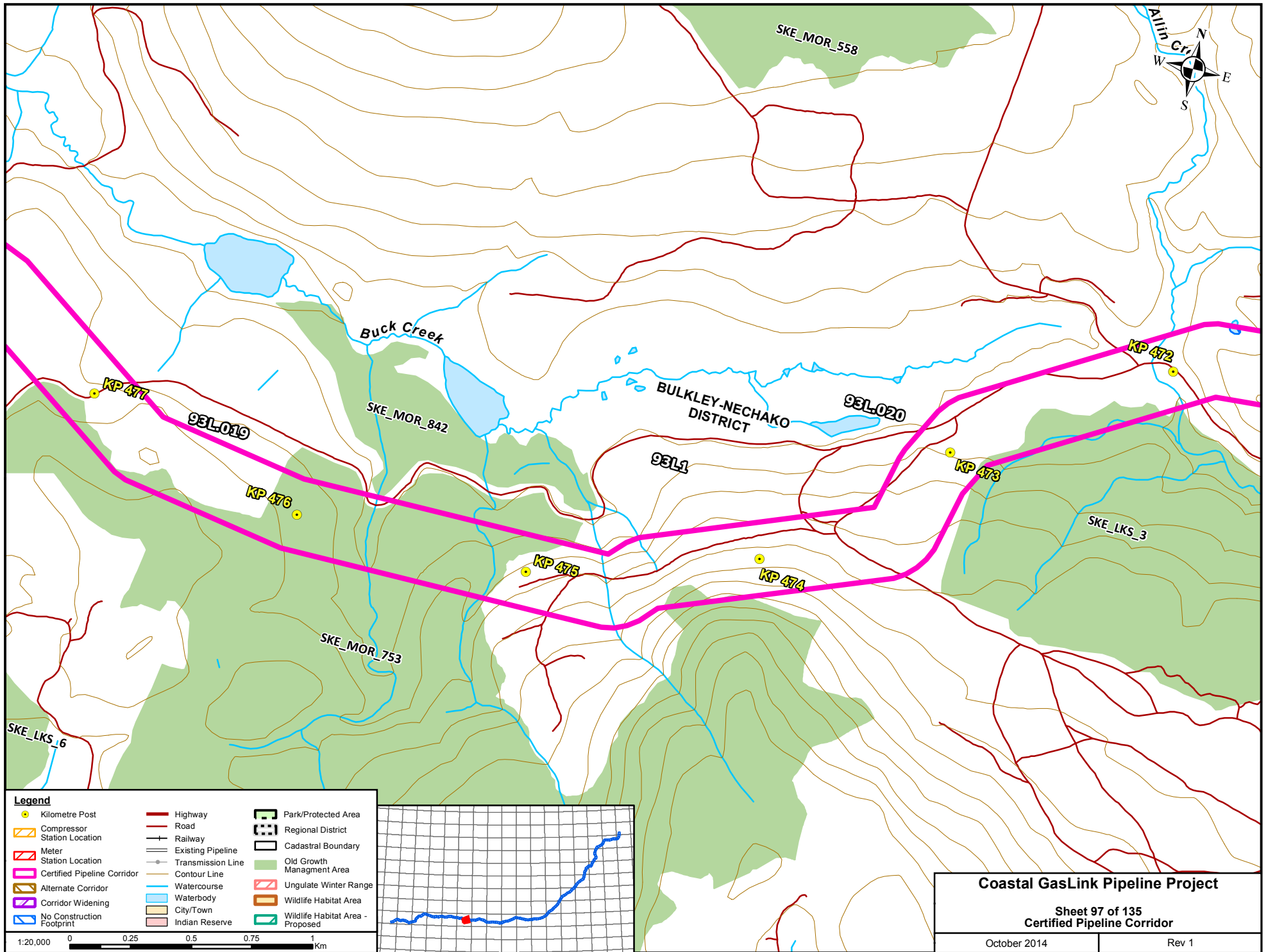
Legend

Kilometre Post	Highway	Park/Protected Area
Compressor Station Location	Road	Regional District
Meter Station Location	Railway	Cadastral Boundary
Certified Pipeline Corridor	Existing Pipeline	Old Growth Management Area
Alternate Corridor	Transmission Line	Ungulate Winter Range
Corridor Widening	Contour Line	Wildlife Habitat Area
No Construction Footprint	Watercourse	Wildlife Habitat Area - Proposed
	Waterbody	
	City/Town	
	Indian Reserve	



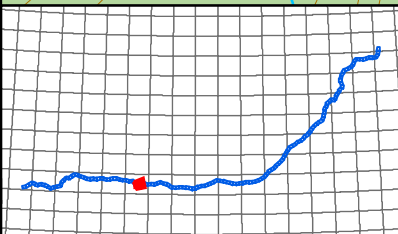

1:20,000 0 0.25 0.5 0.75 1 Km

Coastal GasLink Pipeline Project	
Sheet 96 of 135 Certified Pipeline Corridor	
October 2014	Rev 1

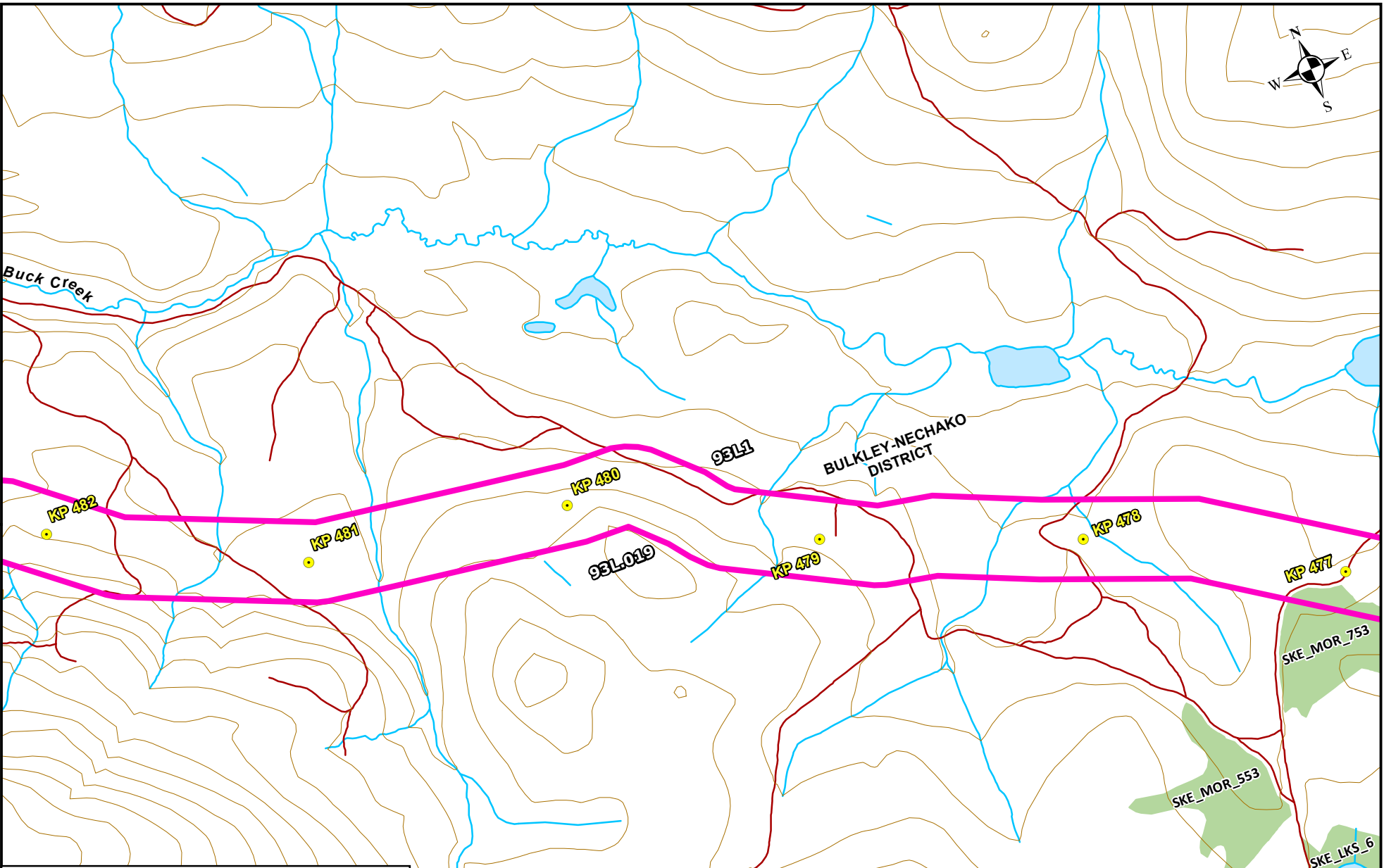


Legend

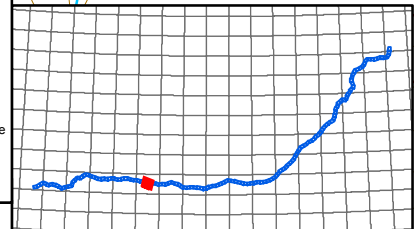
Kilometre Post	Highway	Park/Protected Area
Compressor Station Location	Road	Regional District
Meter Station Location	Railway	Cadastral Boundary
Certified Pipeline Corridor	Existing Pipeline	Old Growth Management Area
Alternate Corridor	Contour Line	Ungulate Winter Range
Corridor Widening	Watercourse	Wildlife Habitat Area
No Construction Footprint	Waterbody	Wildlife Habitat Area - Proposed
	City/Town	
	Indian Reserve	




Coastal GasLink Pipeline Project	
Sheet 97 of 135 Certified Pipeline Corridor	
October 2014	Rev 1

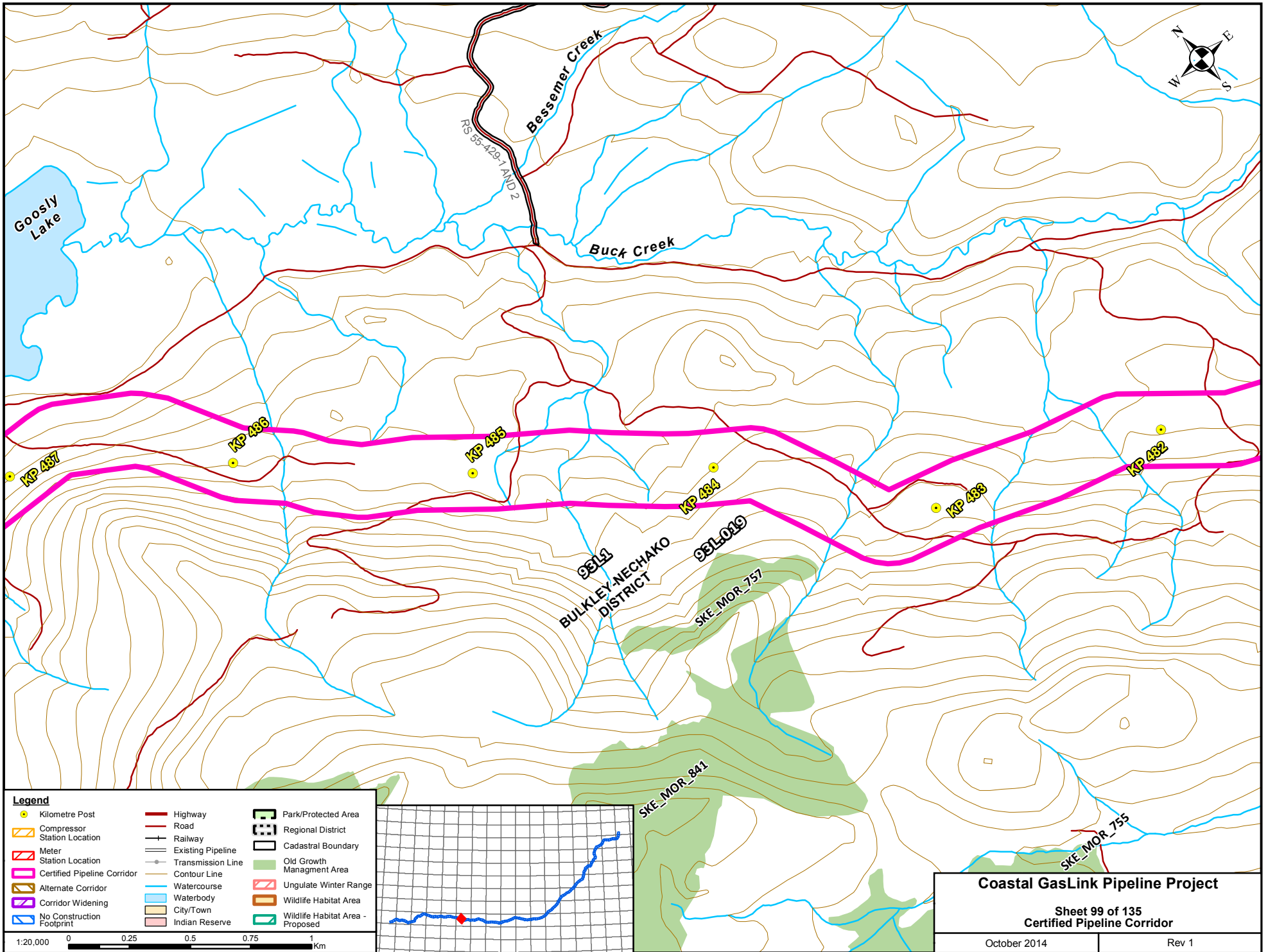


Legend		
Kilometre Post	Highway	Park/Protected Area
Compressor Station Location	Road	Regional District
Meter Station Location	Railway	Cadastral Boundary
Certified Pipeline Corridor	Existing Pipeline	Old Growth Management Area
Alternate Corridor	Transmission Line	Ungulate Winter Range
Corridor Widening	Contour Line	Wildlife Habitat Area
No Construction Footprint	Watercourse	Wildlife Habitat Area - Proposed
	Waterbody	
	City/Town	
	Indian Reserve	



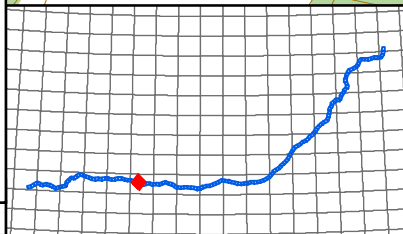
Coastal GasLink Pipeline Project	
Sheet 98 of 135 Certified Pipeline Corridor	
October 2014	Rev 1





Legend

Kilometre Post	Highway	Park/Protected Area
Compressor Station Location	Road	Regional District
Meter Station Location	Railway	Cadastral Boundary
Certified Pipeline Corridor	Existing Pipeline	Old Growth Management Area
Alternate Corridor	Contour Line	Ungulate Winter Range
Corridor Widening	Watercourse	Wildlife Habitat Area
No Construction Footprint	Waterbody	Wildlife Habitat Area - Proposed
	City/Town	
	Indian Reserve	

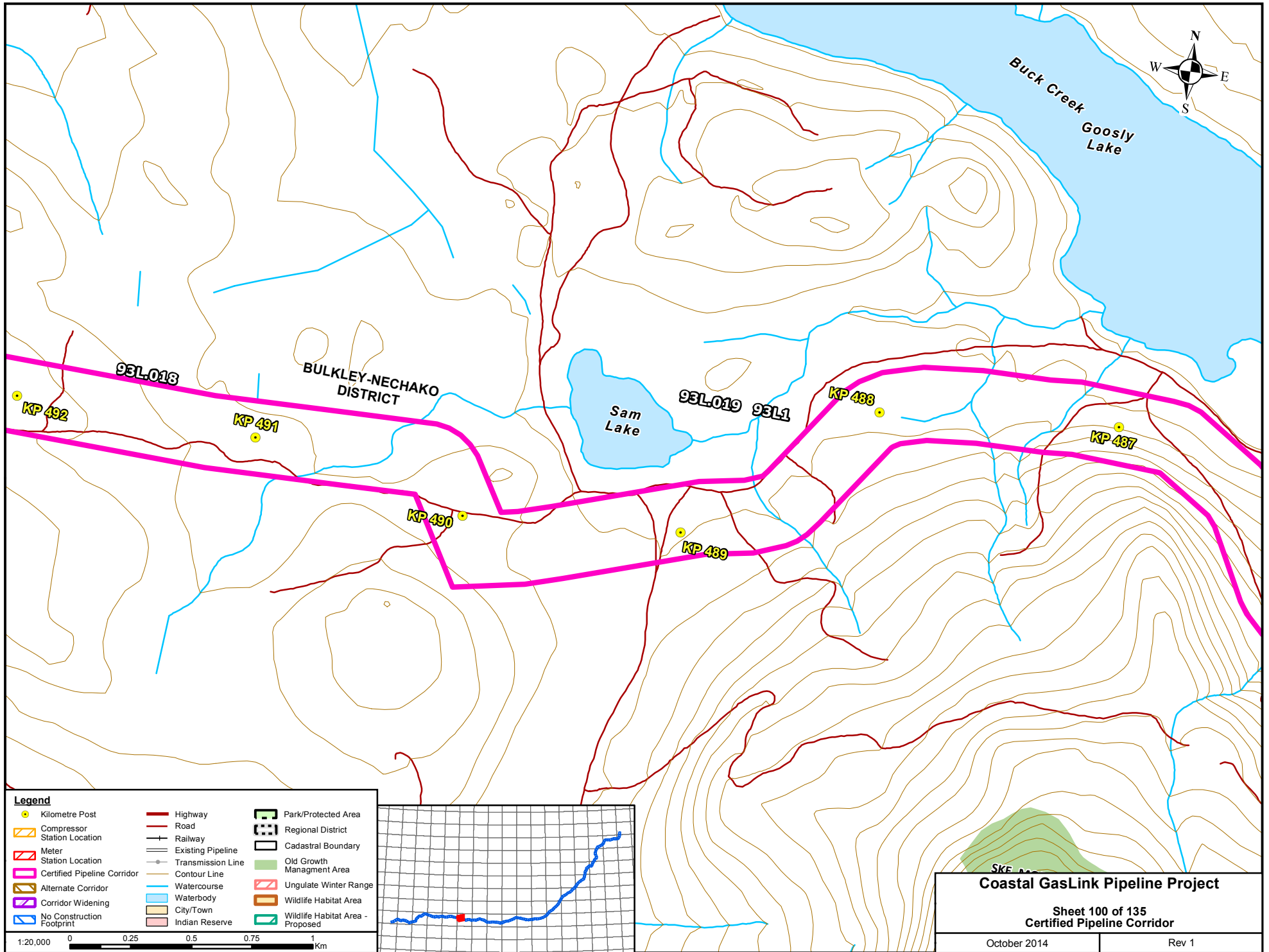


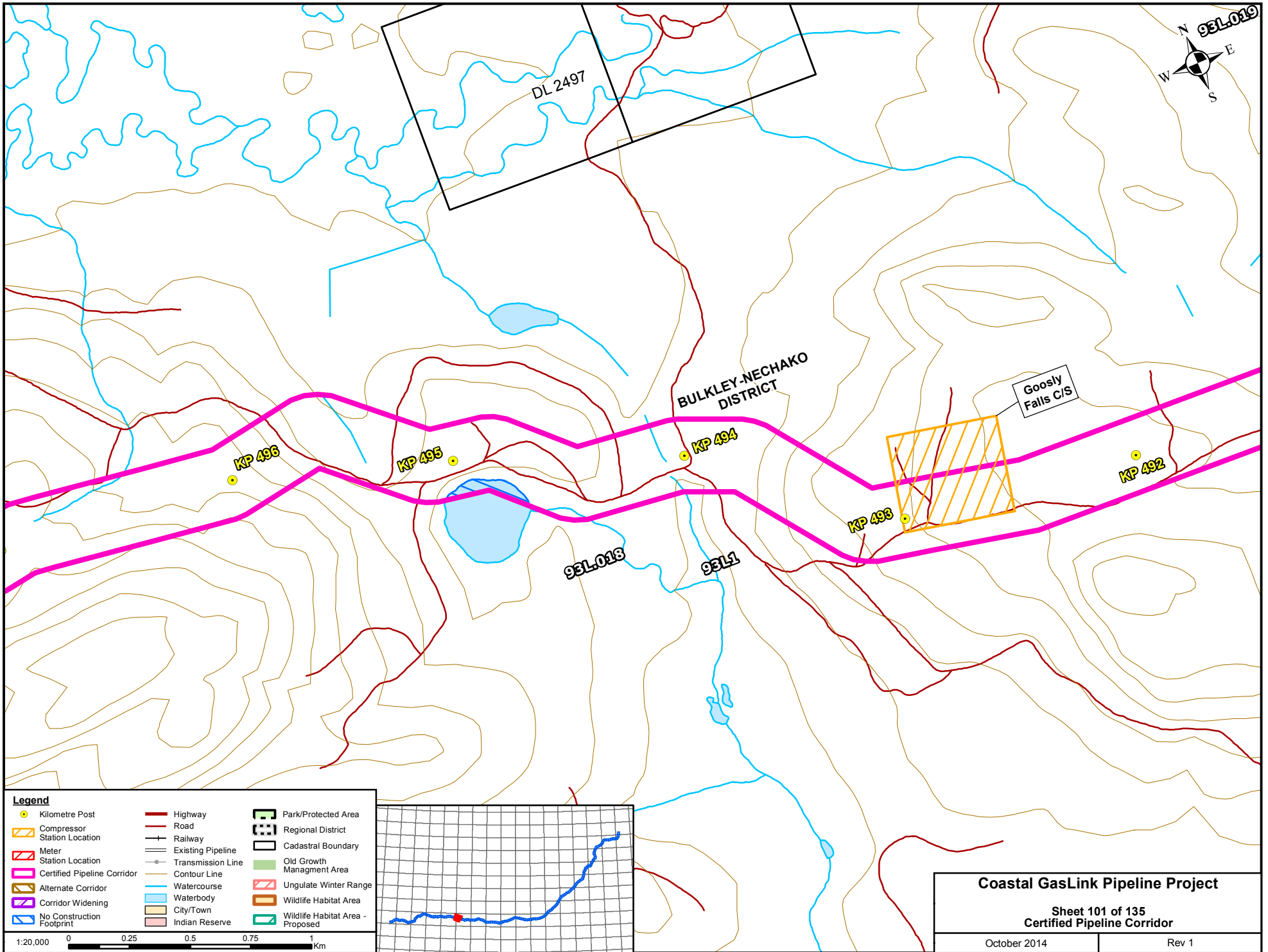
Coastal GasLink Pipeline Project

Sheet 99 of 135
Certified Pipeline Corridor

October 2014	Rev 1
--------------	-------

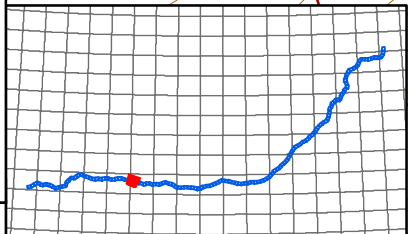




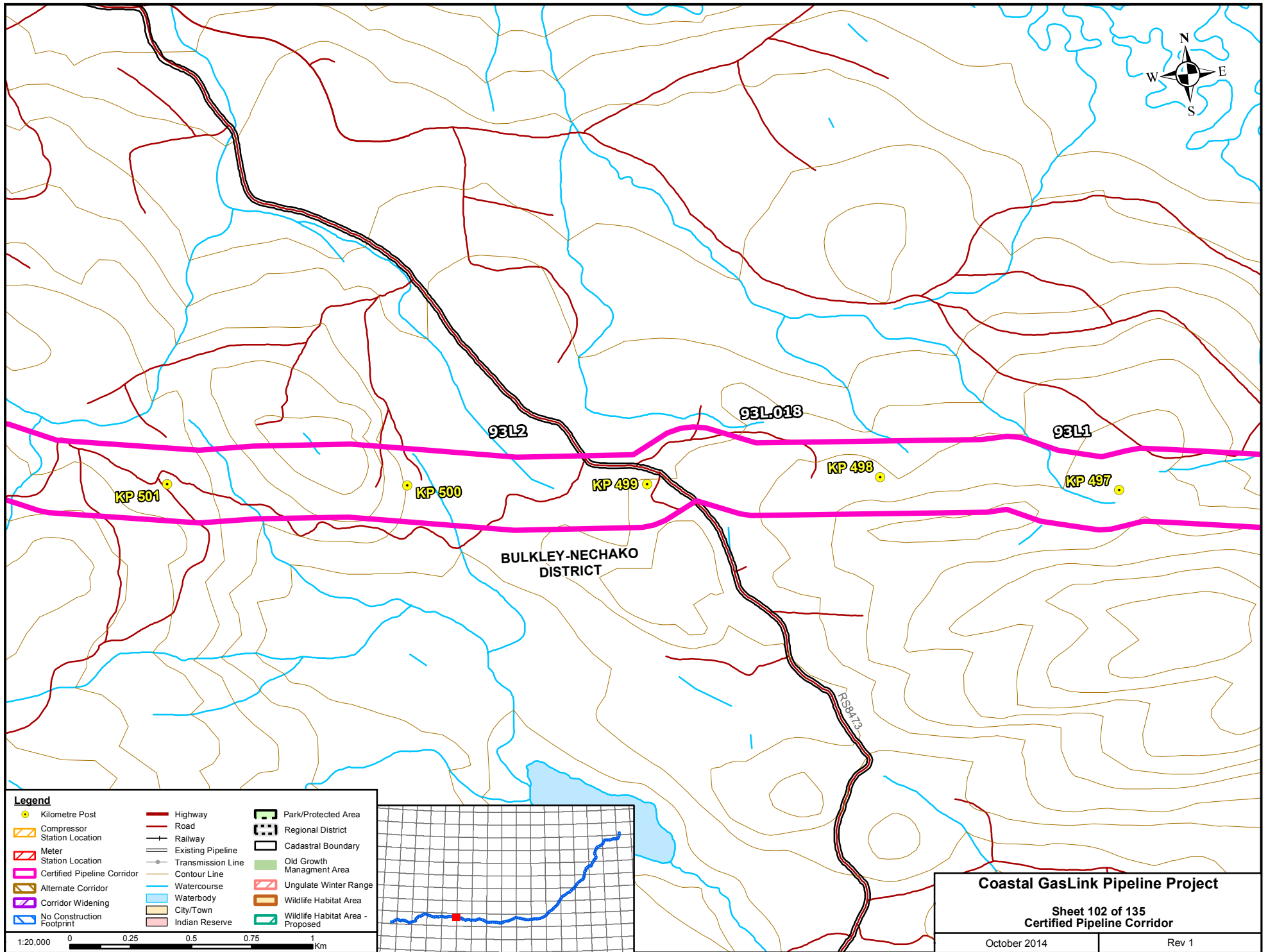


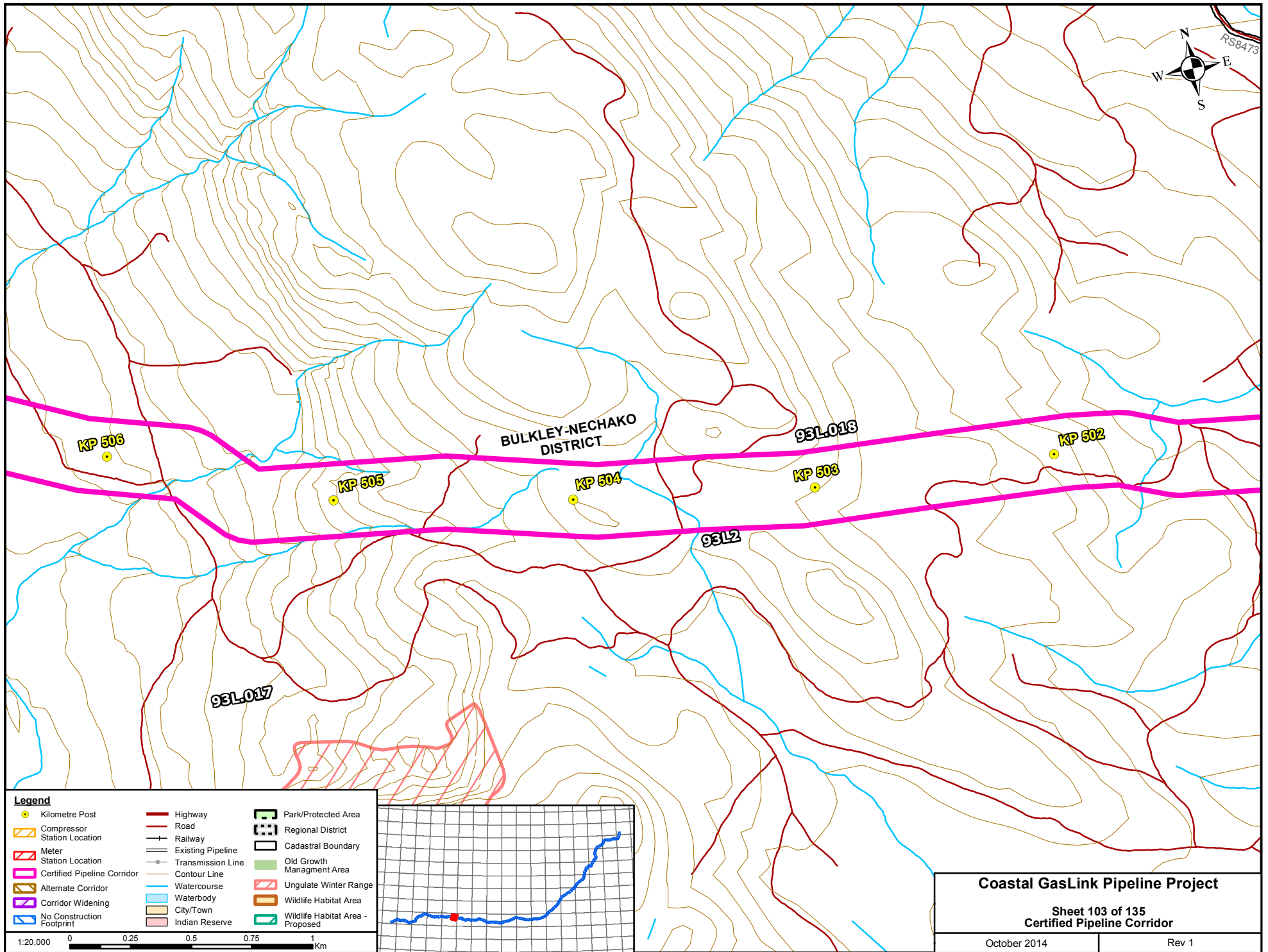
Legend

Kilometre Post	Highway	Park/Protected Area
Compressor Station Location	Road	Regional District
Meter Station Location	Railway	Cadastral Boundary
Certified Pipeline Corridor	Existing Pipeline	Old Growth Management Area
Alternate Corridor	Transmission Line	Ungulate Winter Range
Corridor Widening	Contour Line	Wildlife Habitat Area
No Construction Footprint	Watercourse	Wildlife Habitat Area - Proposed
	Waterbody	
	City/Town	
	Indian Reserve	



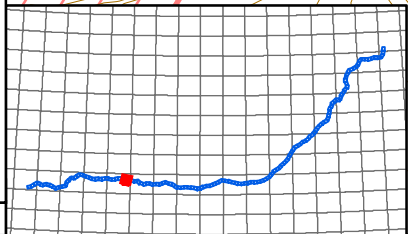
Coastal GasLink Pipeline Project	
Sheet 101 of 135 Certified Pipeline Corridor	
October 2014	Rev 1



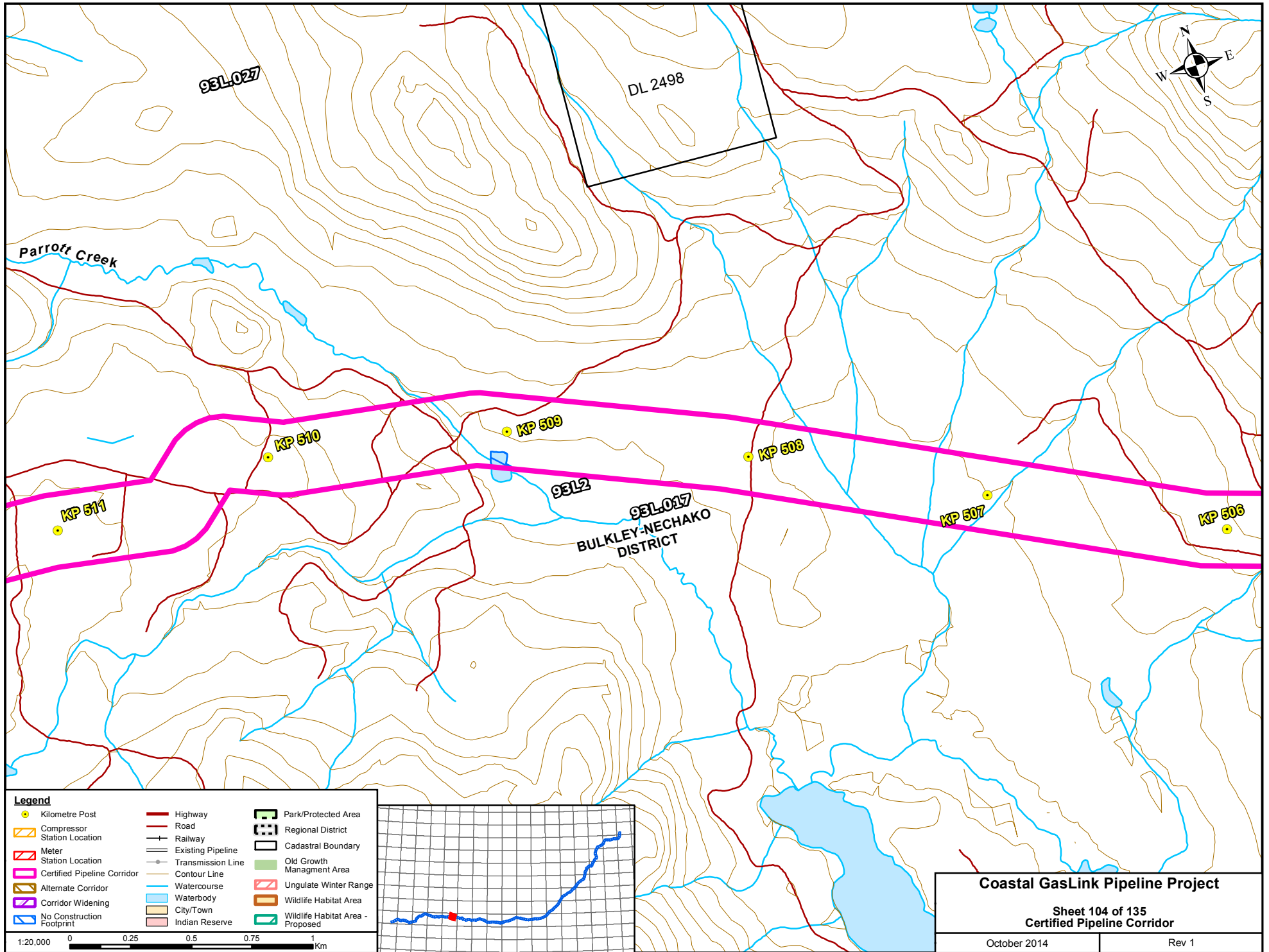


Legend

Kilometre Post	Highway	Park/Protected Area
Compressor Station Location	Road	Regional District
Meter Station Location	Railway	Cadastral Boundary
Certified Pipeline Corridor	Existing Pipeline	Old Growth Management Area
Alternate Corridor	Contour Line	Ungulate Winter Range
Corridor Widening	Watercourse	Wildlife Habitat Area
No Construction Footprint	Waterbody	Wildlife Habitat Area - Proposed
	City/Town	
	Indian Reserve	

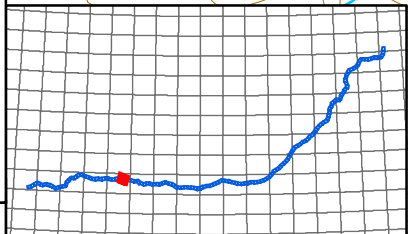


Coastal GasLink Pipeline Project	
Sheet 103 of 135 Certified Pipeline Corridor	
October 2014	Rev 1



Legend

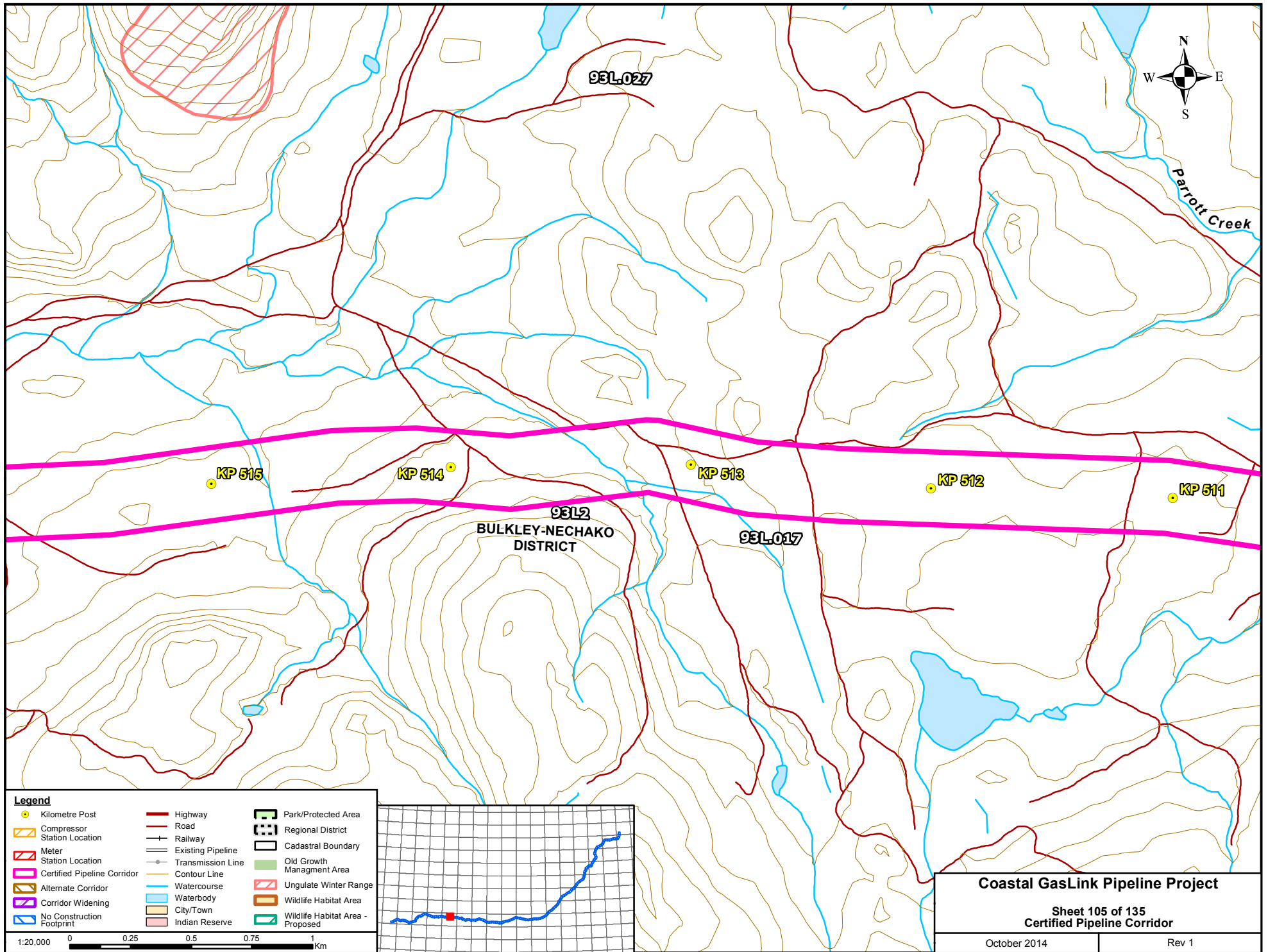
Kilometre Post	Highway	Park/Protected Area
Compressor Station Location	Road	Regional District
Meter Station Location	Railway	Cadastral Boundary
Certified Pipeline Corridor	Existing Pipeline	Old Growth Management Area
Alternate Corridor	Contour Line	Ungulate Winter Range
Corridor Widening	Watercourse	Wildlife Habitat Area
No Construction Footprint	Waterbody	Wildlife Habitat Area - Proposed
	City/Town	
	Indian Reserve	

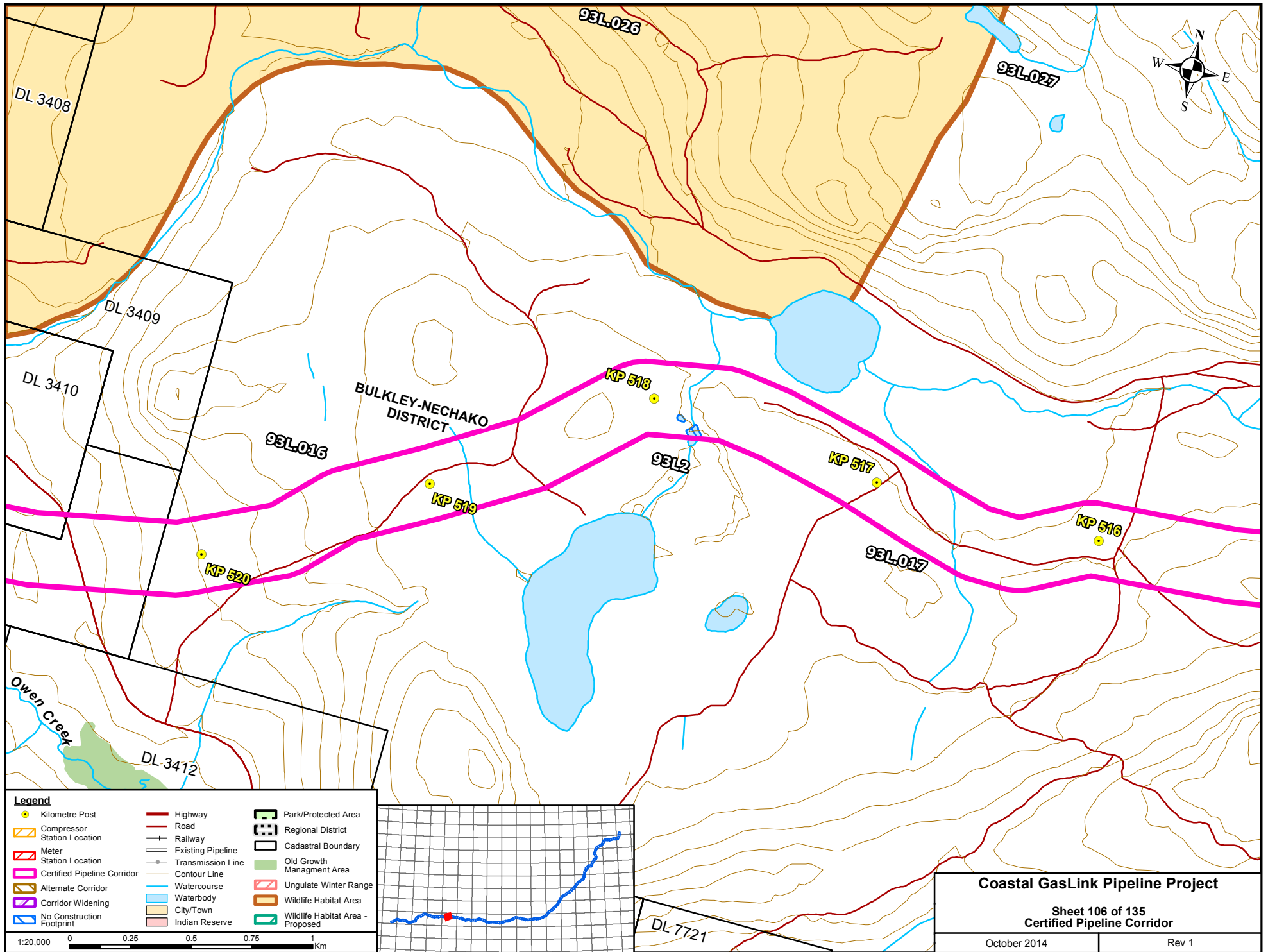


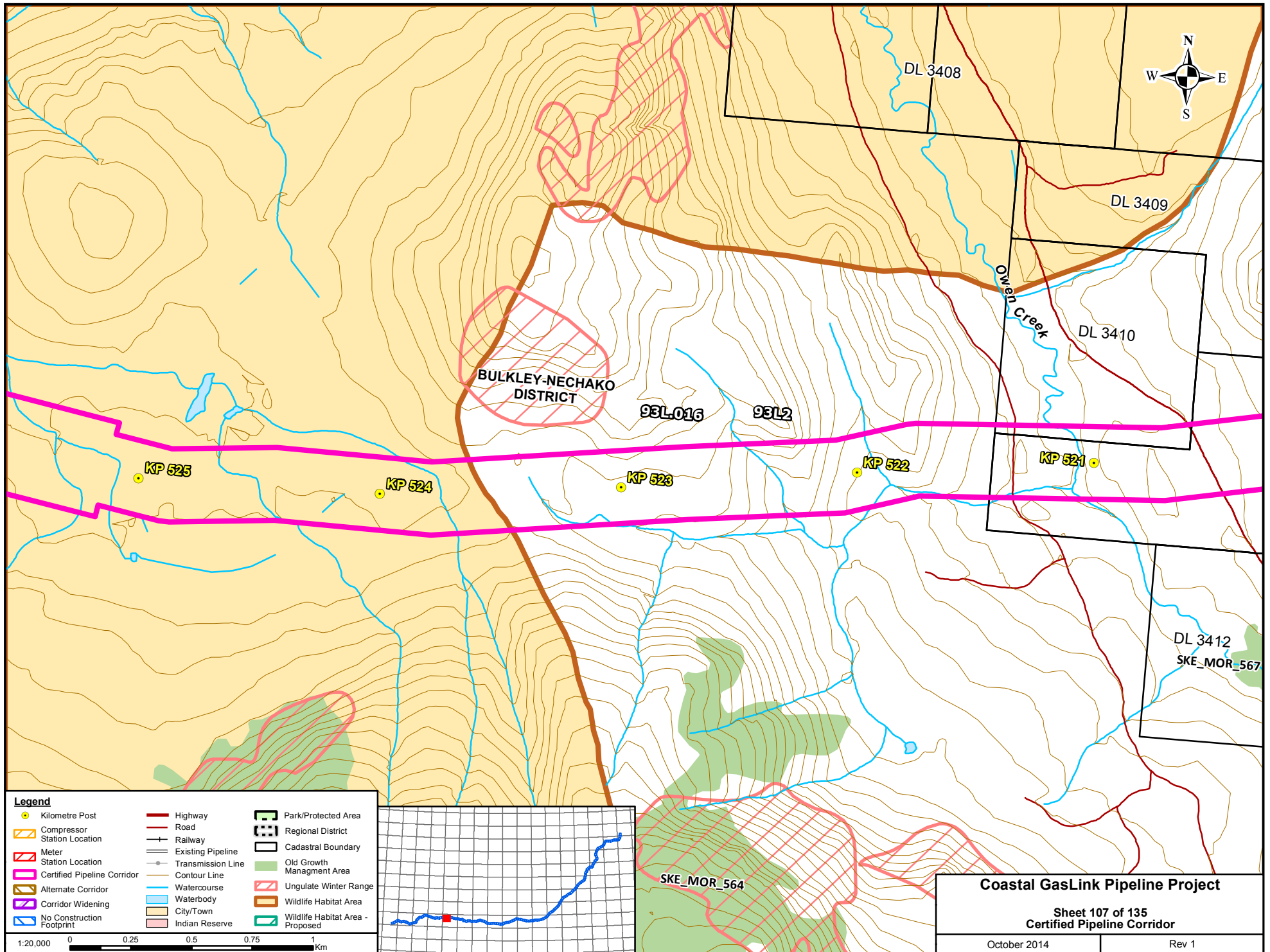
Coastal GasLink Pipeline Project

Sheet 104 of 135
 Certified Pipeline Corridor

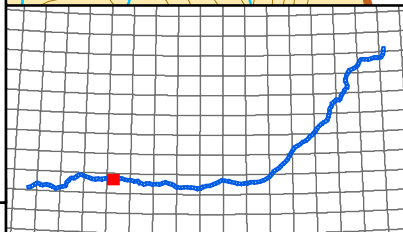

October 2014 Rev 1







- Legend**
- Kilometre Post
 - Compressor Station Location
 - Meter Station Location
 - Certified Pipeline Corridor
 - Alternate Corridor
 - Corridor Widening
 - No Construction Footprint
 - Highway
 - Road
 - Railway
 - Existing Pipeline
 - Transmission Line
 - Contour Line
 - Watercourse
 - Waterbody
 - City/Town
 - Indian Reserve
 - Park/Protected Area
 - Regional District
 - Cadastral Boundary
 - Old Growth Management Area
 - Ungulate Winter Range
 - Wildlife Habitat Area
 - Wildlife Habitat Area - Proposed



BULKLEY-NECHAKO DISTRICT

93L.016

93L2

KP 525

KP 524

KP 523

KP 522

KP 521

DL 3408

DL 3409

DL 3410

DL 3412

SKE_MOR_567

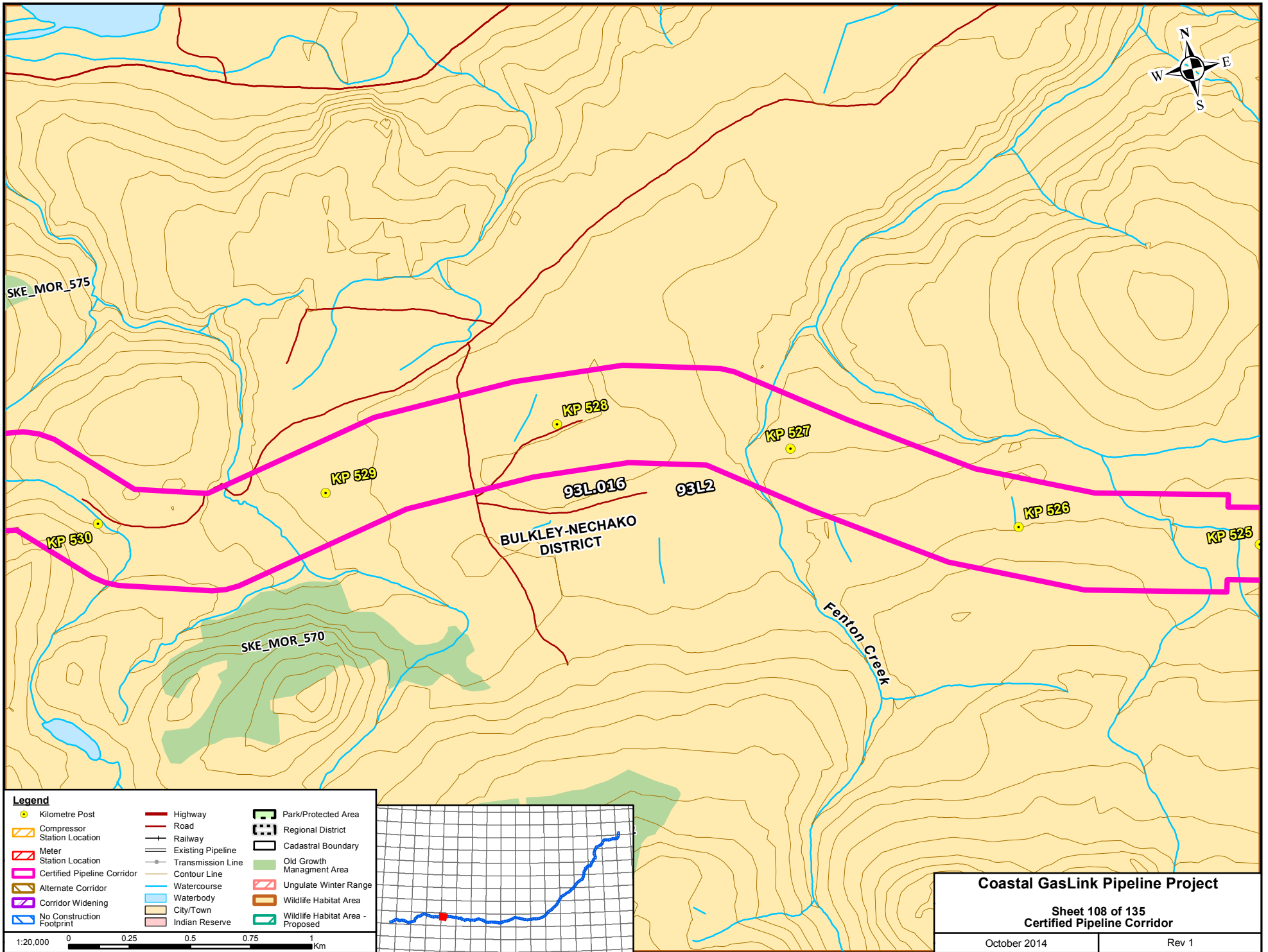
SKE_MOR_564

Coastal GasLink Pipeline Project

Sheet 107 of 135
Certified Pipeline Corridor

October 2014

Rev 1



SKE_MOR_575

KP 528

KP 527

KP 529

93L-016

93L2

KP 526

BULKLEY-NECHAKO DISTRICT

KP 525

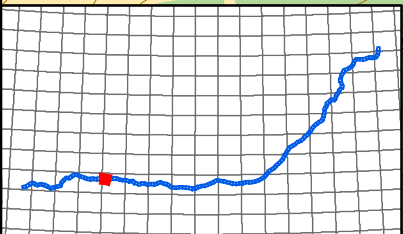
KP 530

Fenton Creek

SKE_MOR_570

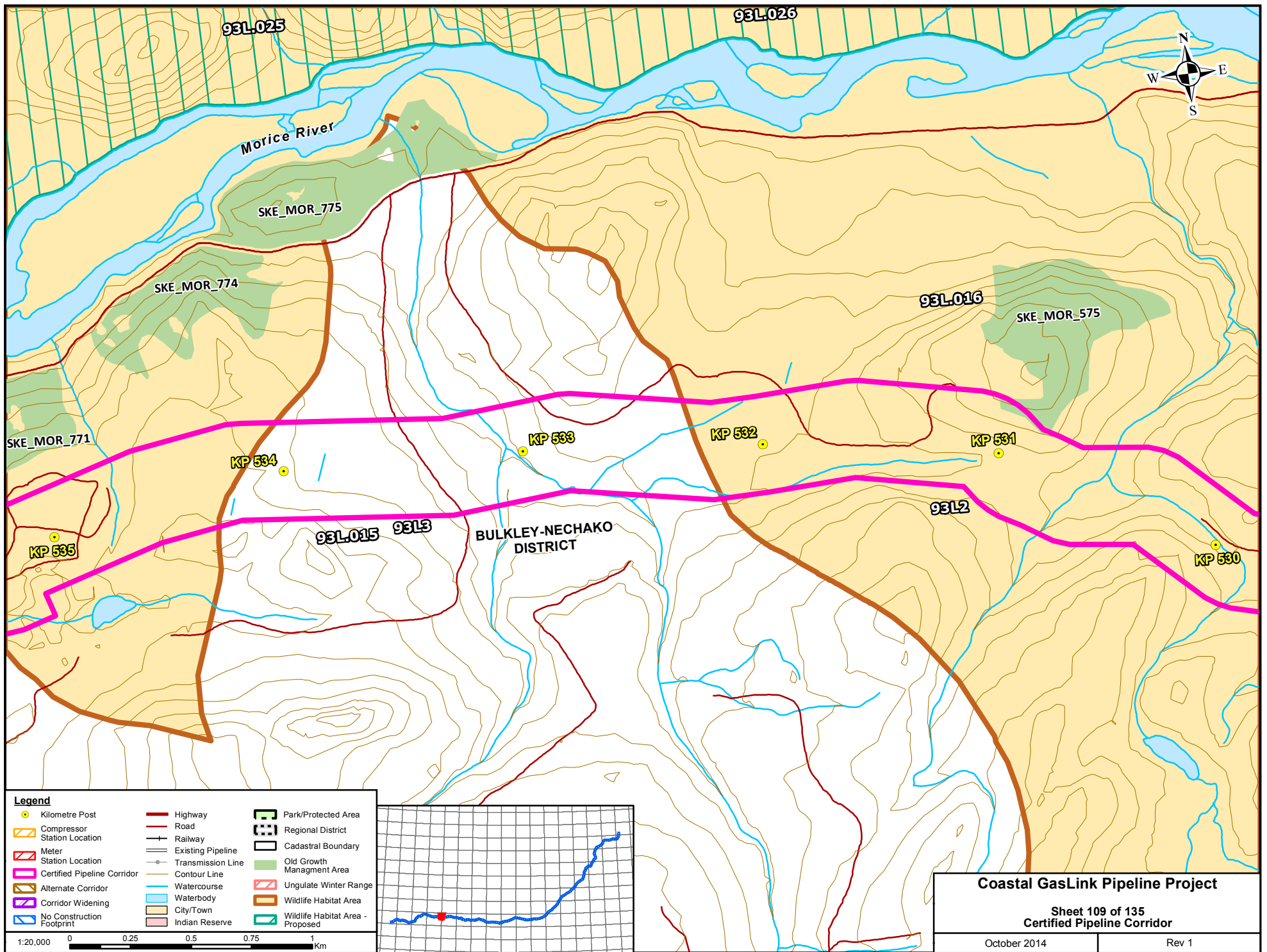
Legend

Kilometre Post	Highway	Park/Protected Area
Compressor Station Location	Road	Regional District
Meter Station Location	Railway	Cadastral Boundary
Certified Pipeline Corridor	Existing Pipeline	Old Growth Management Area
Alternate Corridor	Transmission Line	Ungulate Winter Range
Corridor Widening	Contour Line	Wildlife Habitat Area
No Construction Footprint	Watercourse	Wildlife Habitat Area - Proposed
	Waterbody	
	City/Town	
	Indian Reserve	



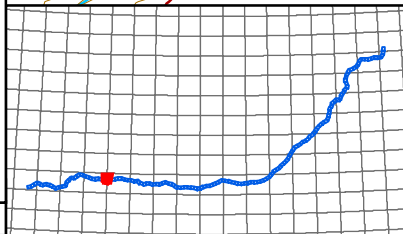
Coastal GasLink Pipeline Project	
Sheet 108 of 135 Certified Pipeline Corridor	
October 2014	Rev 1



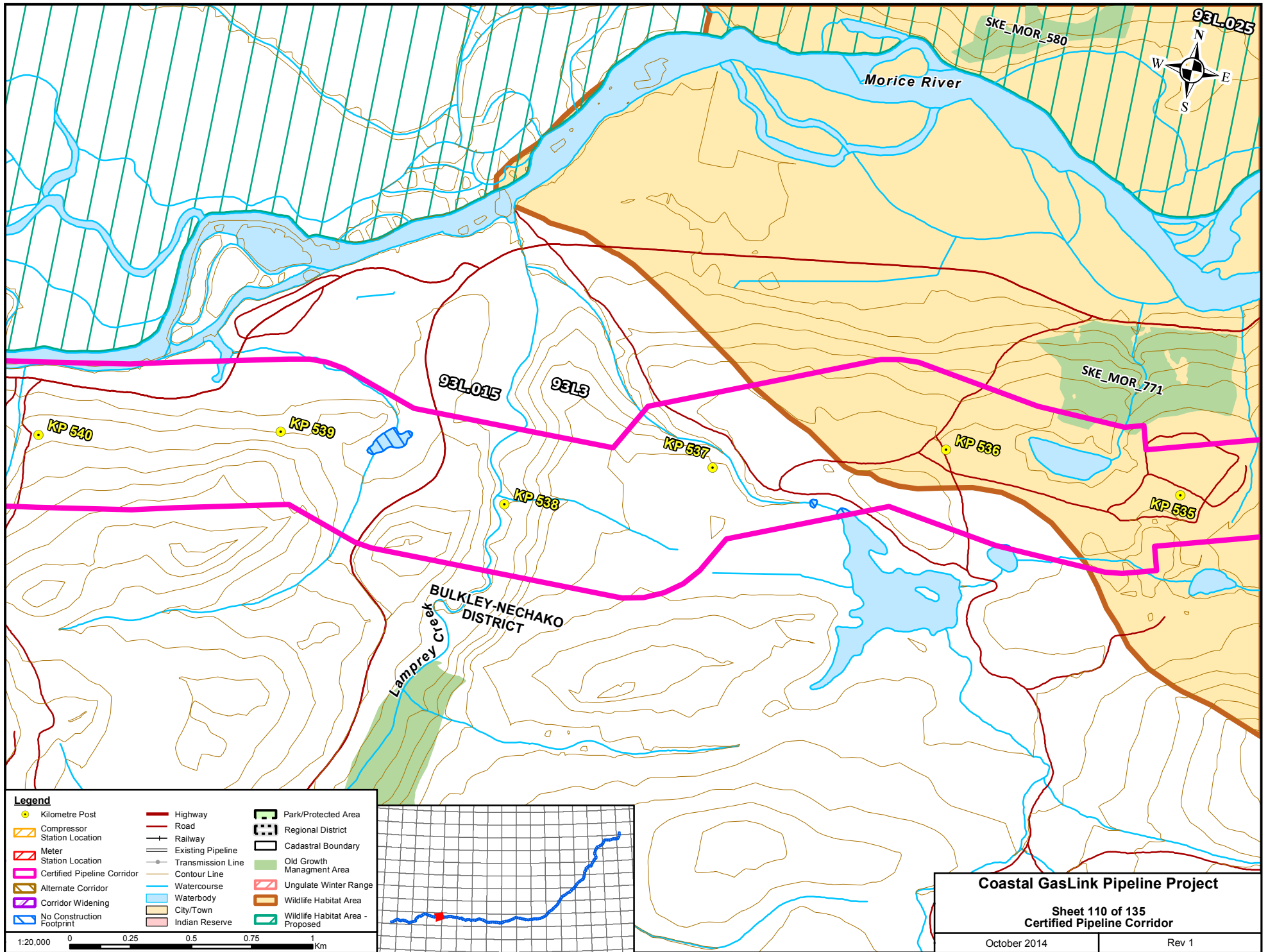


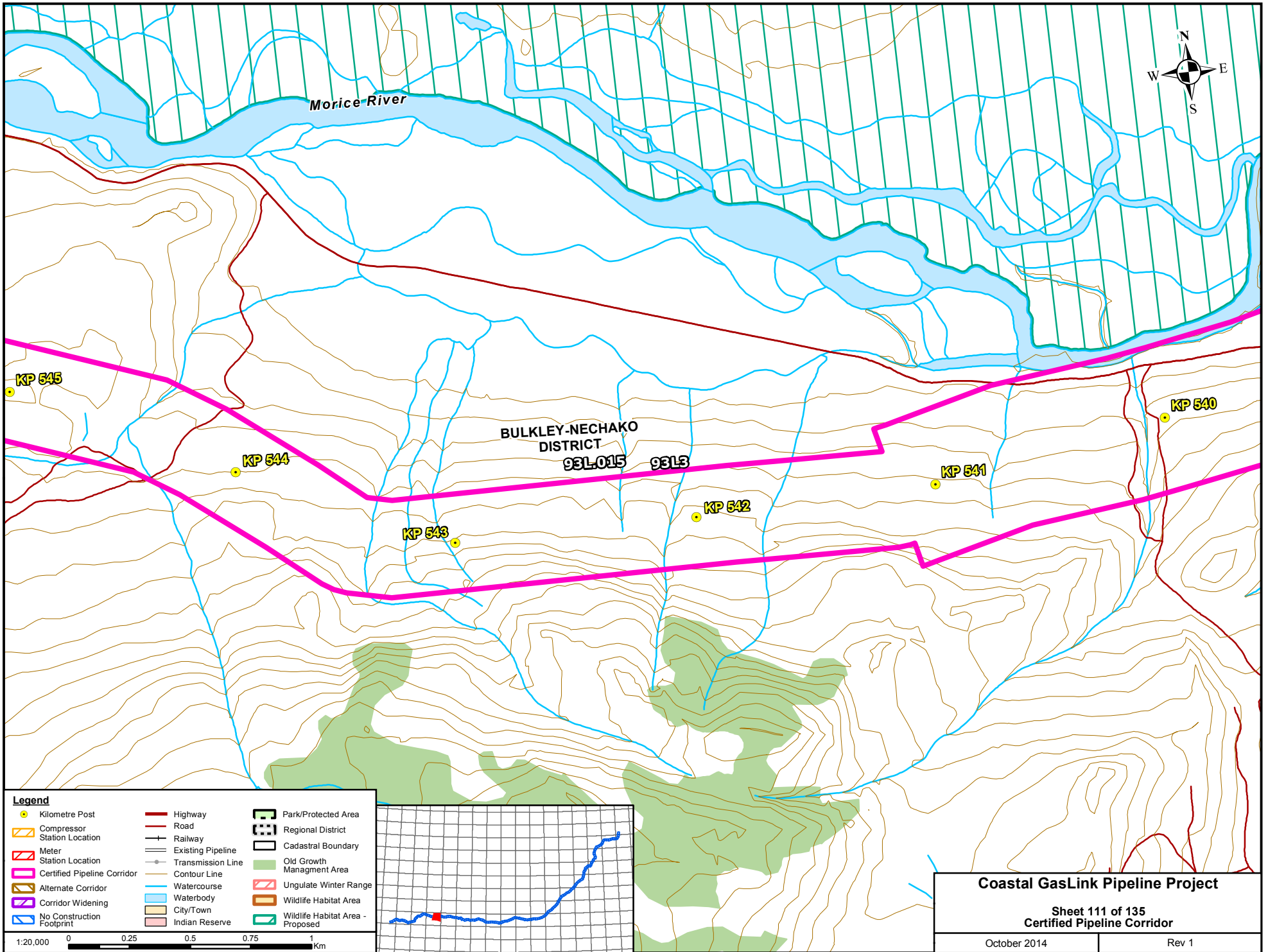
Legend

Kilometre Post	Highway	Park/Protected Area
Compressor Station Location	Road	Regional District
Meter Station Location	Railway	Cadastral Boundary
Certified Pipeline Corridor	Existing Pipeline	Old Growth Management Area
Alternate Corridor	Contour Line	Ungulate Winter Range
Corridor Widening	Watercourse	Wildlife Habitat Area
No Construction Footprint	Waterbody	Wildlife Habitat Area - Proposed
	Indian Reserve	



Coastal GasLink Pipeline Project	
Sheet 109 of 135 Certified Pipeline Corridor	
October 2014	Rev 1



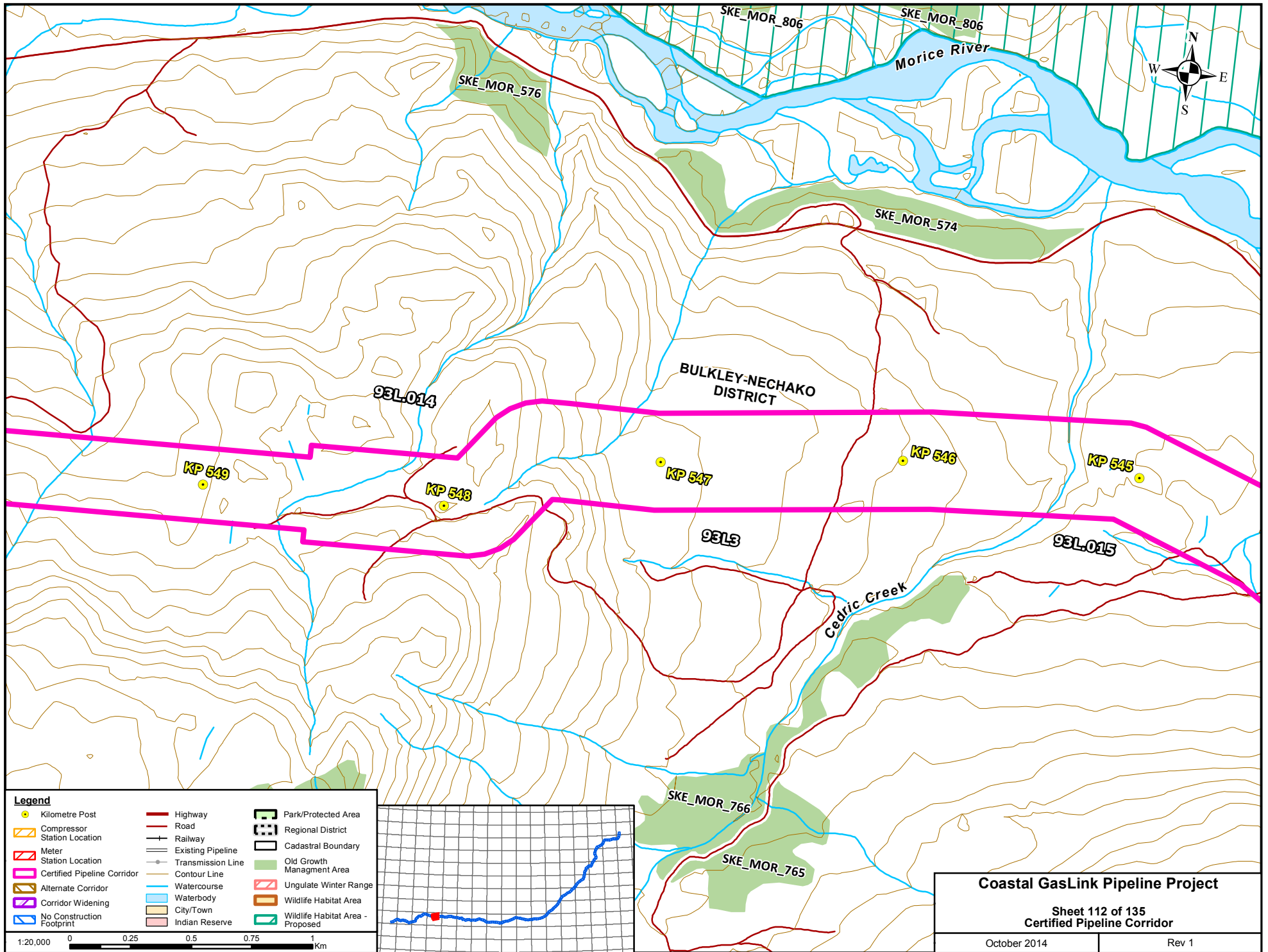


Coastal GasLink Pipeline Project

Sheet 111 of 135
Certified Pipeline Corridor

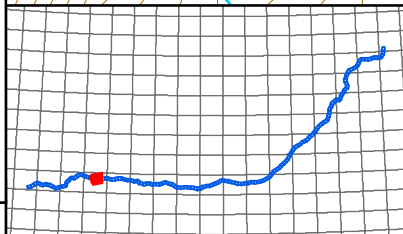

October 2014

Rev 1

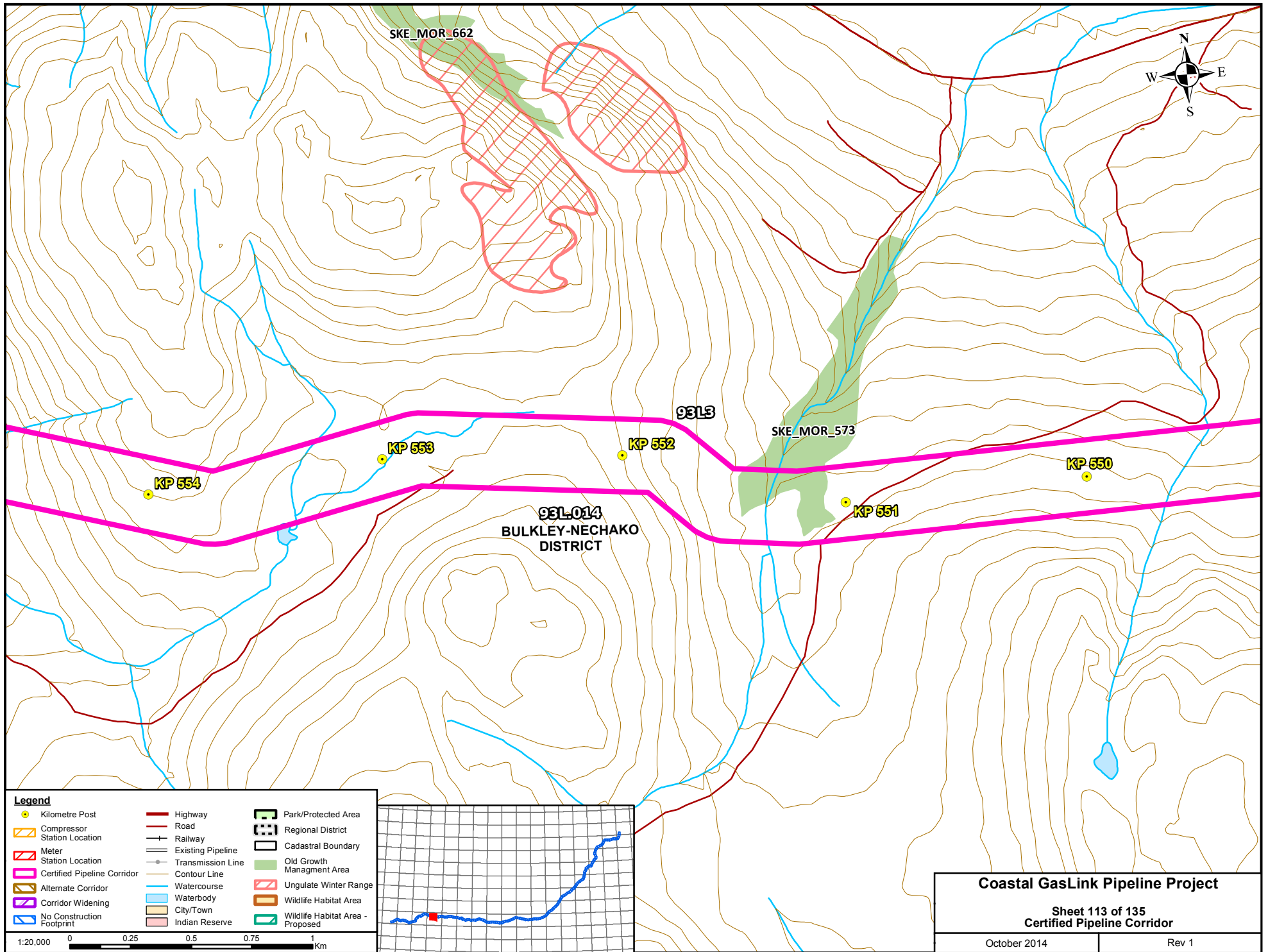


Legend

Kilometre Post	Highway	Park/Protected Area
Compressor Station Location	Road	Regional District
Meter Station Location	Railway	Cadastral Boundary
Certified Pipeline Corridor	Existing Pipeline	Old Growth Management Area
Alternate Corridor	Transmission Line	Ungulate Winter Range
Corridor Widening	Contour Line	Wildlife Habitat Area
No Construction Footprint	Watercourse	Wildlife Habitat Area - Proposed
	Waterbody	
	City/Town	
	Indian Reserve	



Coastal GasLink Pipeline Project	
Sheet 112 of 135 Certified Pipeline Corridor	
October 2014	Rev 1



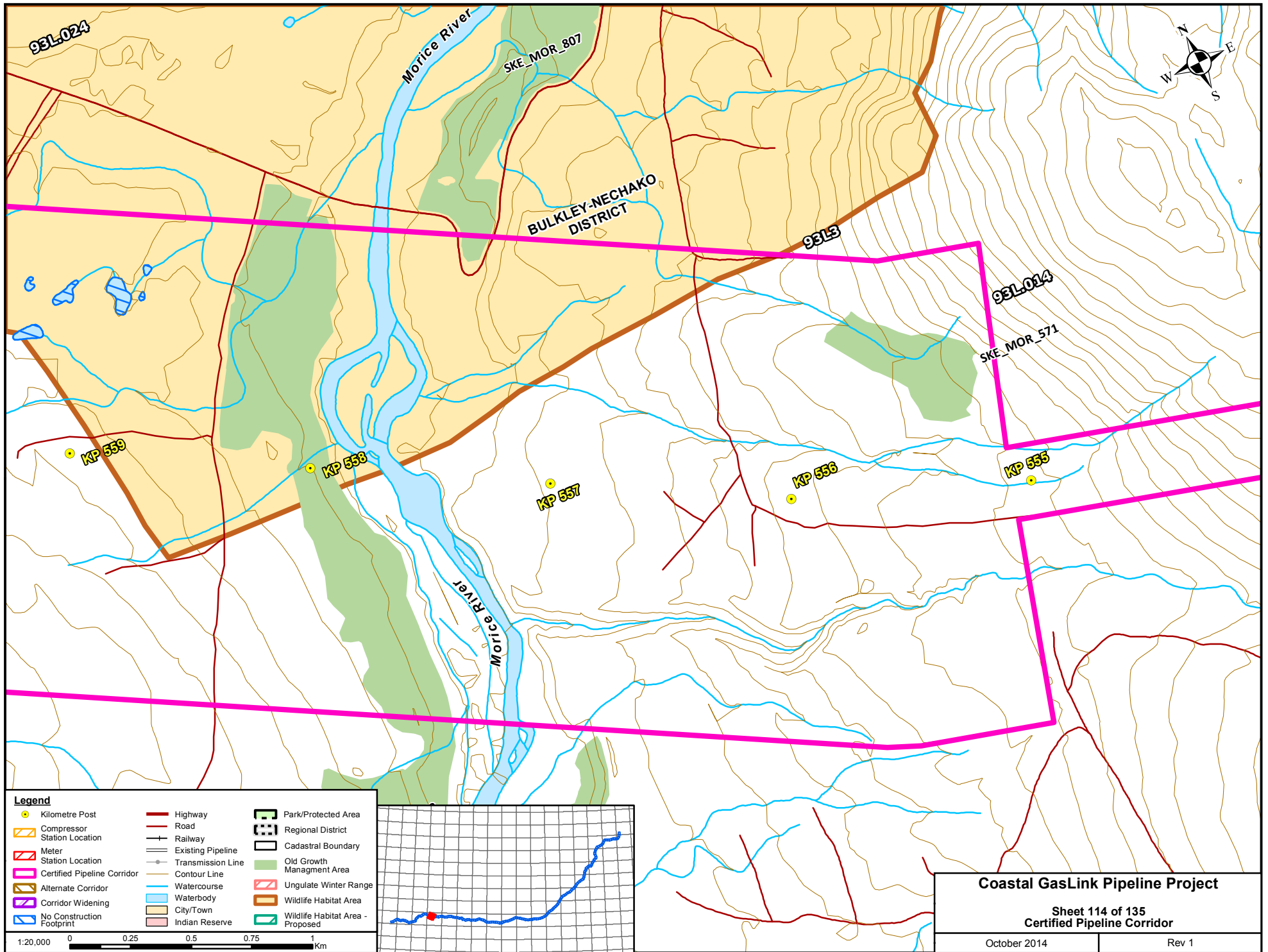
Legend

Kilometre Post	Highway	Park/Protected Area
Compressor Station Location	Road	Regional District
Meter Station Location	Railway	Cadastral Boundary
Certified Pipeline Corridor	Existing Pipeline	Old Growth Management Area
Alternate Corridor	Contour Line	Ungulate Winter Range
Corridor Widening	Watercourse	Wildlife Habitat Area
No Construction Footprint	Waterbody	Wildlife Habitat Area - Proposed
	Indian Reserve	

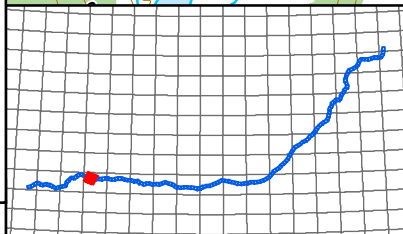
Coastal GasLink Pipeline Project

Sheet 113 of 135
Certified Pipeline Corridor

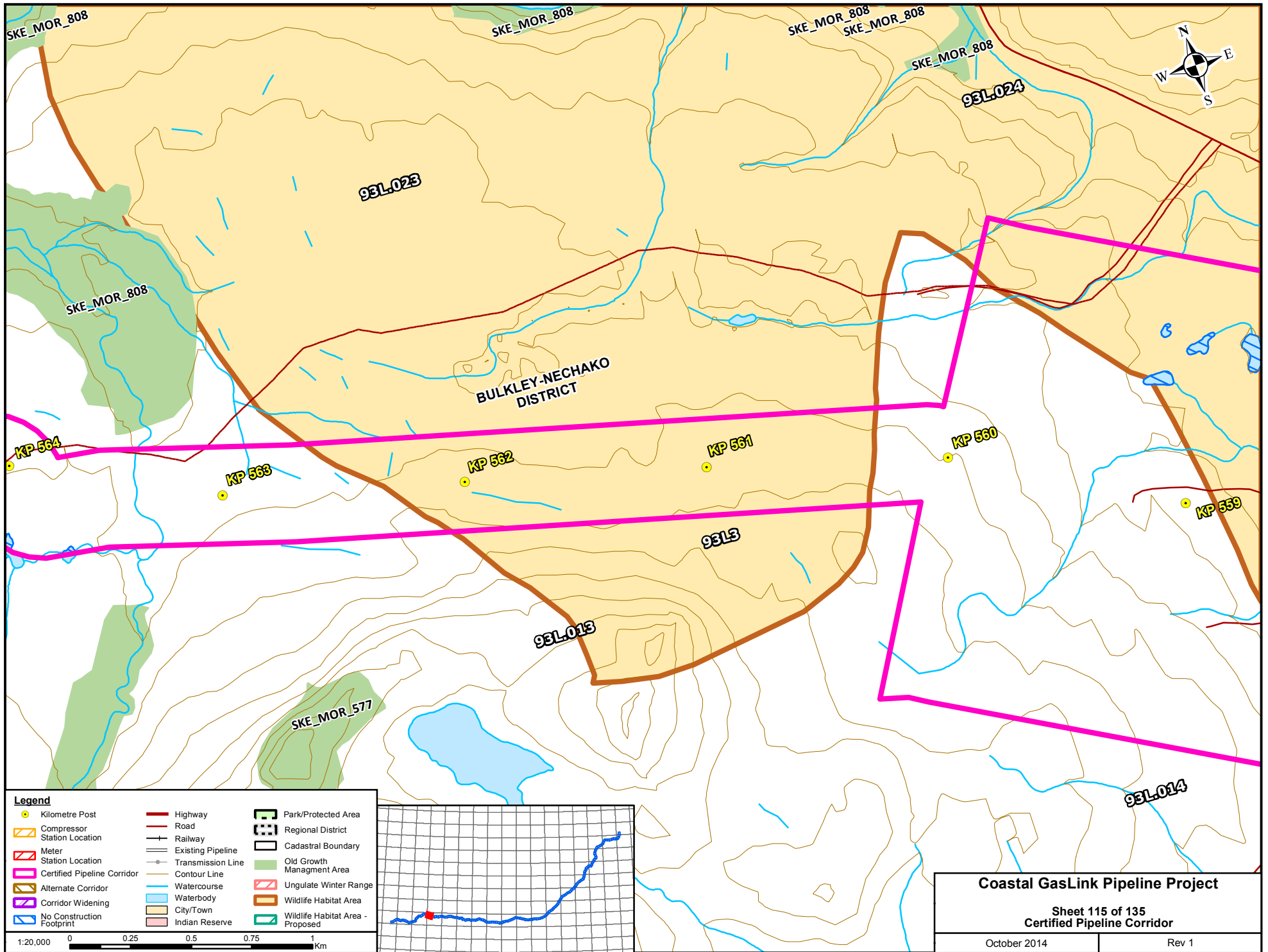
October 2014	Rev 1
--------------	-------



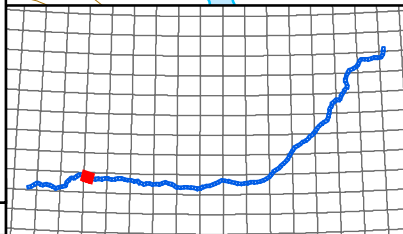
Legend			
	Kilometre Post		Highway
	Compressor Station Location		Road
	Meter Station Location		Railway
	Certified Pipeline Corridor		Existing Pipeline
	Alternate Corridor		Transmission Line
	Corridor Widening		Contour Line
	No Construction Footprint		Watercourse
			Waterbody
			Old Growth Management Area
			Wildlife Habitat Area
			Wildlife Habitat Area - Proposed
			Ungulate Winter Range
			Indian Reserve
			Park/Protected Area
			Regional District
			Cadastral Boundary
			City/Town

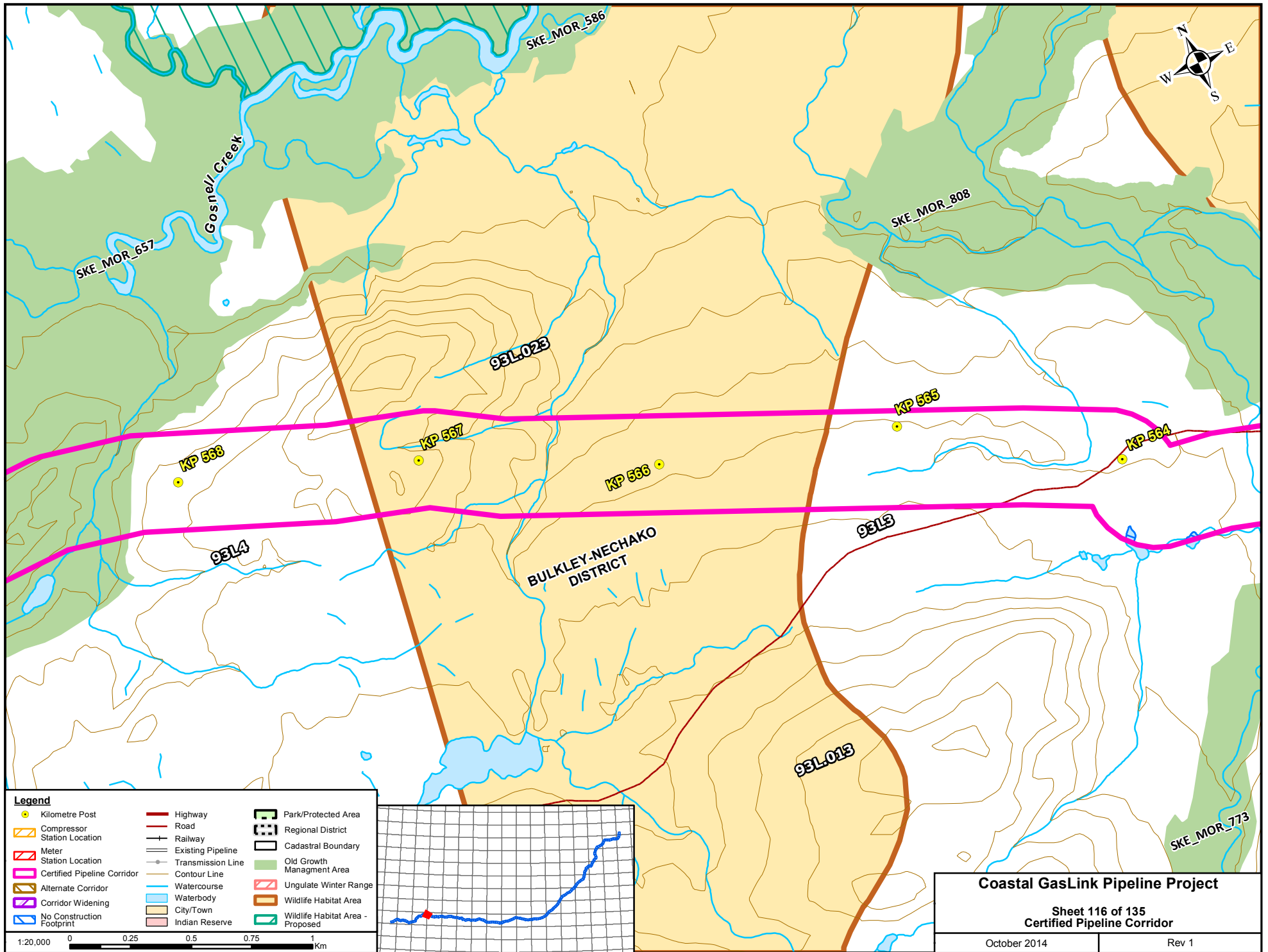


Coastal GasLink Pipeline Project	
Sheet 114 of 135 Certified Pipeline Corridor	
October 2014	Rev 1



- Legend**
- Kilometre Post
 - Compressor Station Location
 - Meter Station Location
 - Certified Pipeline Corridor
 - Alternate Corridor
 - Corridor Widening
 - No Construction Footprint
 - Highway
 - Road
 - Railway
 - Existing Pipeline
 - Transmission Line
 - Contour Line
 - Watercourse
 - Waterbody
 - City/Town
 - Indian Reserve
 - Park/Protected Area
 - Regional District
 - Cadastral Boundary
 - Old Growth Management Area
 - Ungulate Winter Range
 - Wildlife Habitat Area
 - Wildlife Habitat Area - Proposed



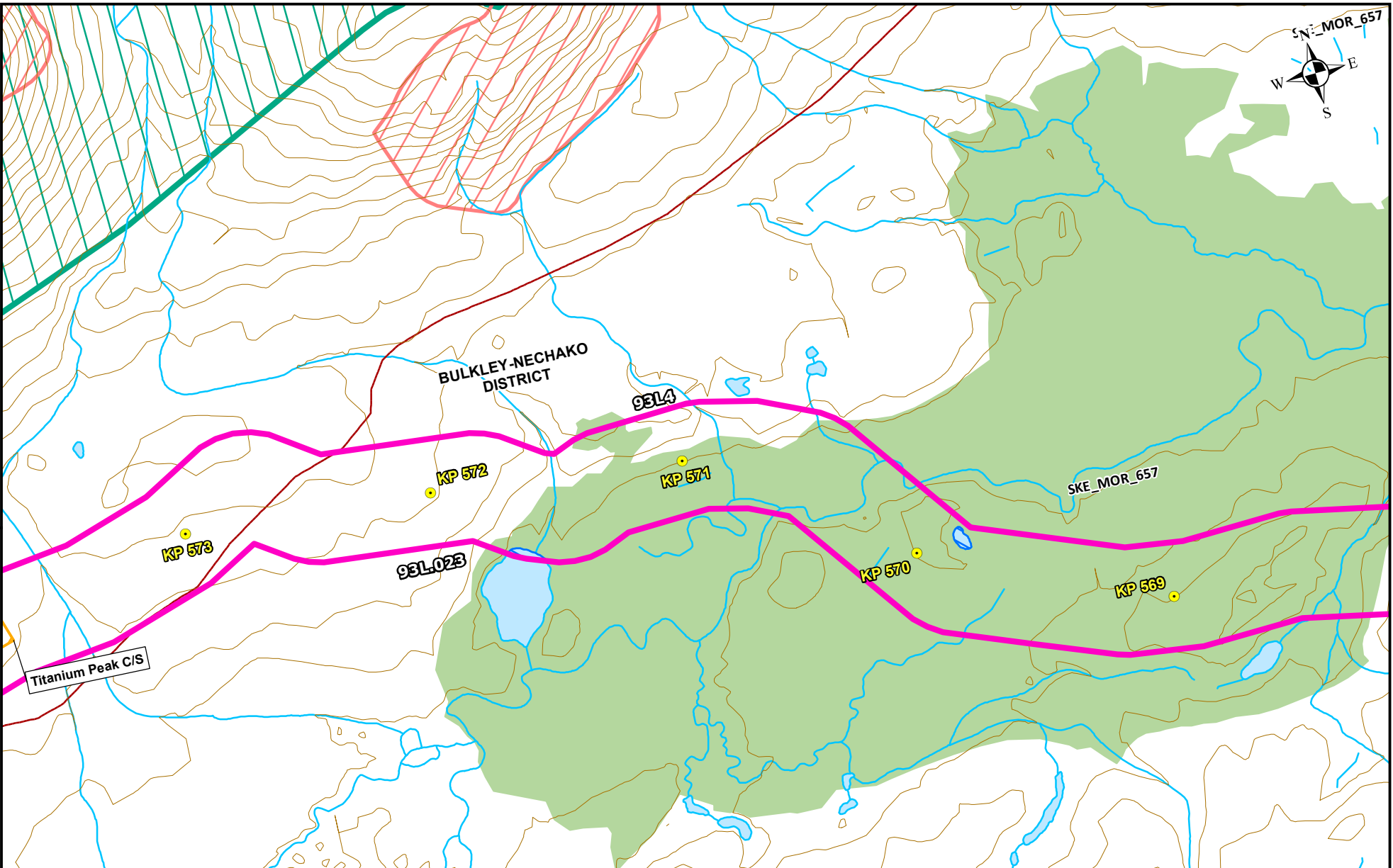


Coastal GasLink Pipeline Project

Sheet 116 of 135
 Certified Pipeline Corridor

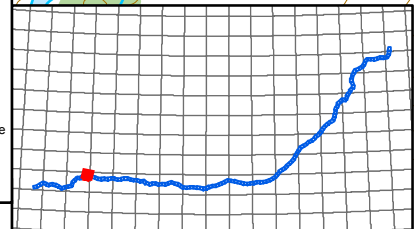
October 2014

Rev 1

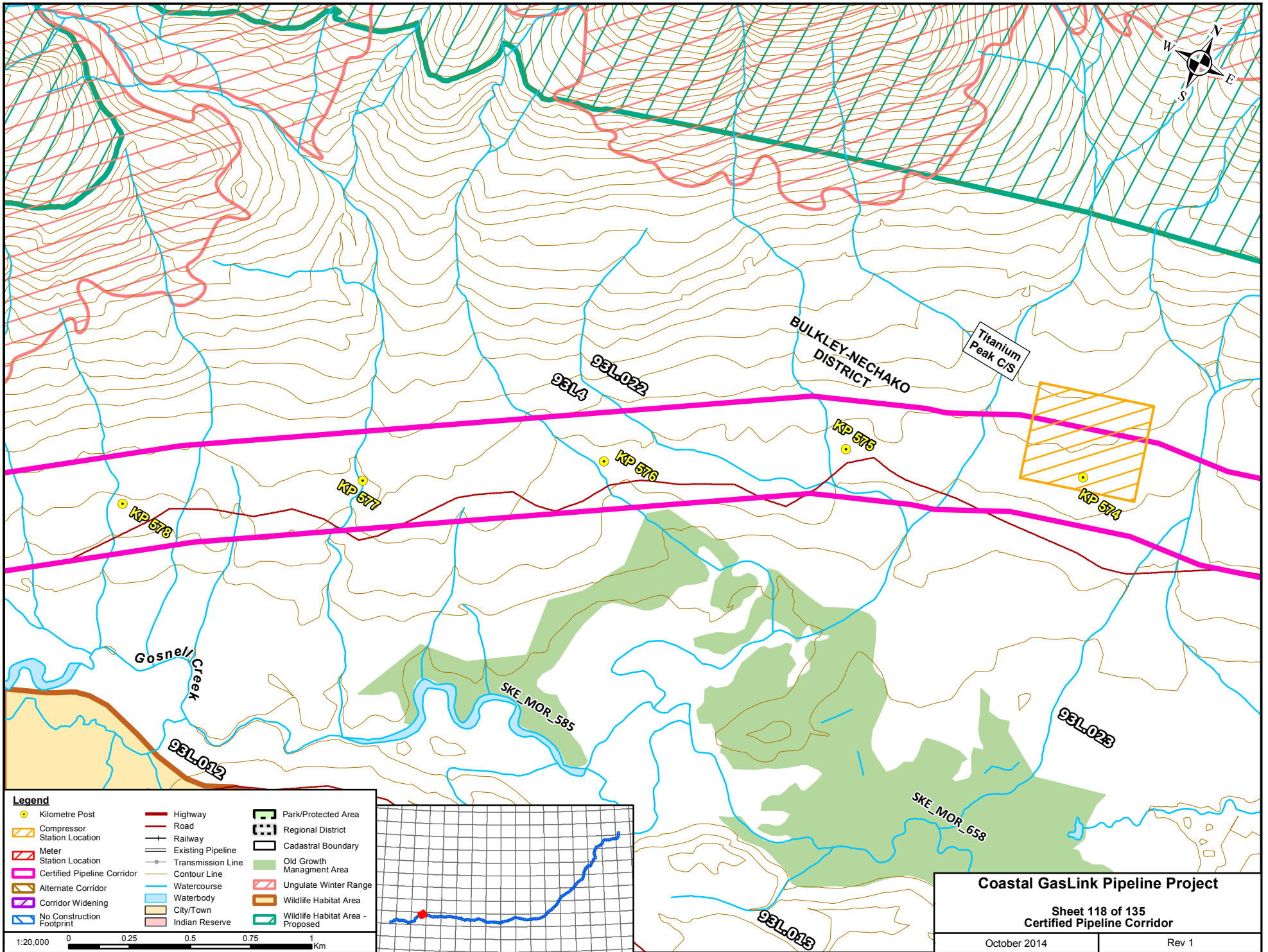


Legend

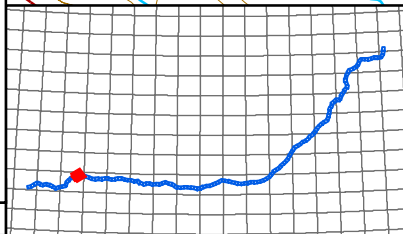
Kilometre Post	Highway	Park/Protected Area
Compressor Station Location	Road	Regional District
Meter Station Location	Railway	Cadastral Boundary
Certified Pipeline Corridor	Existing Pipeline	Old Growth Management Area
Alternate Corridor	Transmission Line	Ungulate Winter Range
Corridor Widening	Contour Line	Wildlife Habitat Area
No Construction Footprint	Watercourse	Wildlife Habitat Area - Proposed
	Waterbody	
	City/Town	
	Indian Reserve	



Coastal GasLink Pipeline Project	
Sheet 117 of 135 Certified Pipeline Corridor	
October 2014	Rev 1



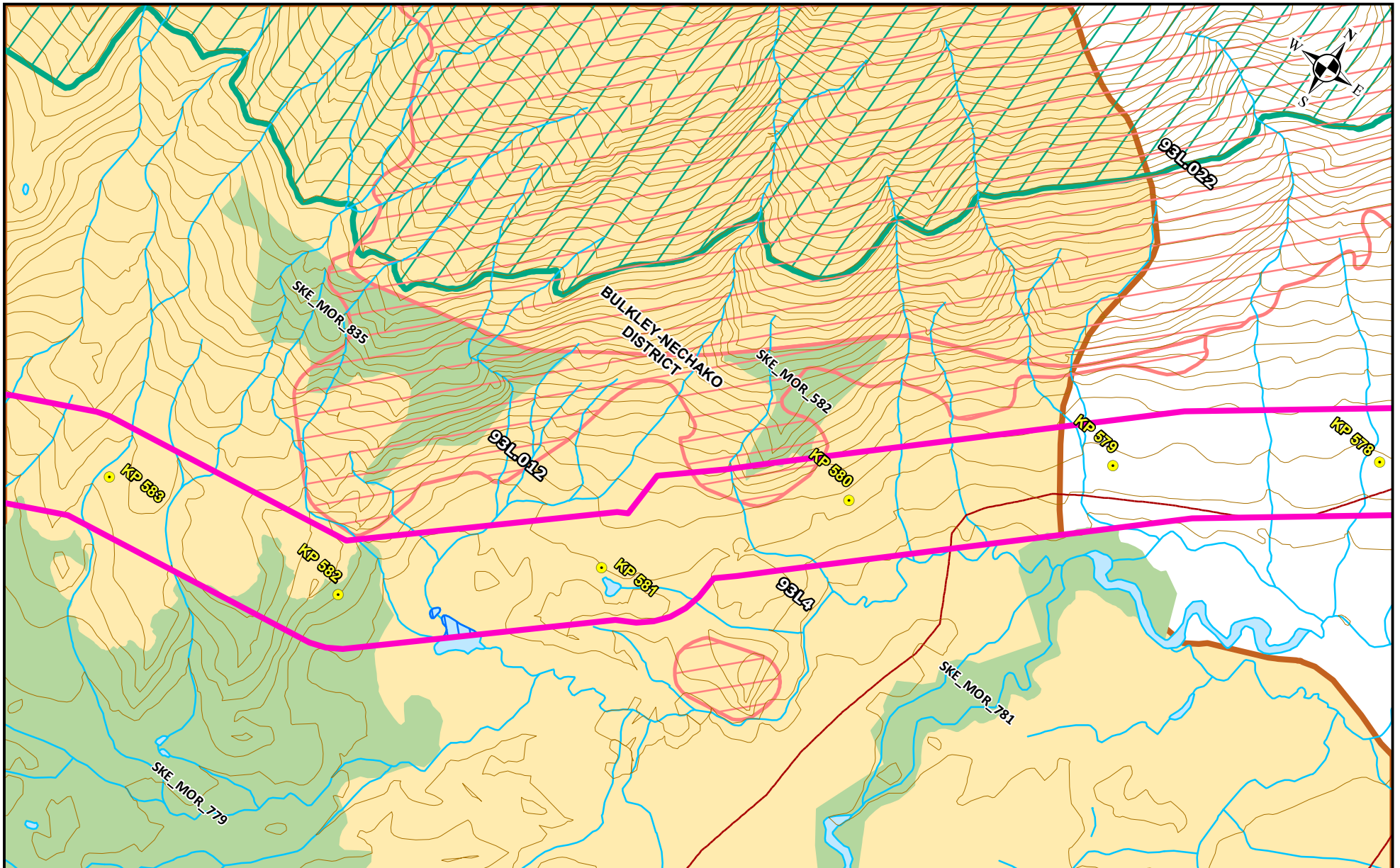
- Legend**
- Kilometre Post
 - Compressor Station Location
 - Meter Station Location
 - Certified Pipeline Corridor
 - Alternate Corridor
 - Corridor Widening
 - No Construction Footprint
 - Highway
 - Road
 - Railway
 - Existing Pipeline
 - Transmission Line
 - Contour Line
 - Watercourse
 - Waterbody
 - City/Town
 - Indian Reserve
 - Park/Protected Area
 - Regional District
 - Cadastral Boundary
 - Old Growth Management Area
 - Ungulate Winter Range
 - Wildlife Habitat Area
 - Wildlife Habitat Area - Proposed



Coastal GasLink Pipeline Project

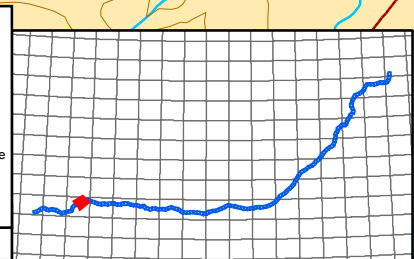
Sheet 118 of 135
Certified Pipeline Corridor

October 2014	Rev 1
--------------	-------



Legend


Kilometre Post	Highway	Park/Protected Area
Compressor Station Location	Road	Regional District
Meter Station Location	Railway	Cadastral Boundary
Certified Pipeline Corridor	Existing Pipeline	Old Growth Management Area
Alternate Corridor	Transmission Line	Ungulate Winter Range
Corridor Widening	Contour Line	Wildlife Habitat Area
No Construction Footprint	Watercourse	Wildlife Habitat Area - Proposed
	Waterbody	
	City/Town	
	Indian Reserve	

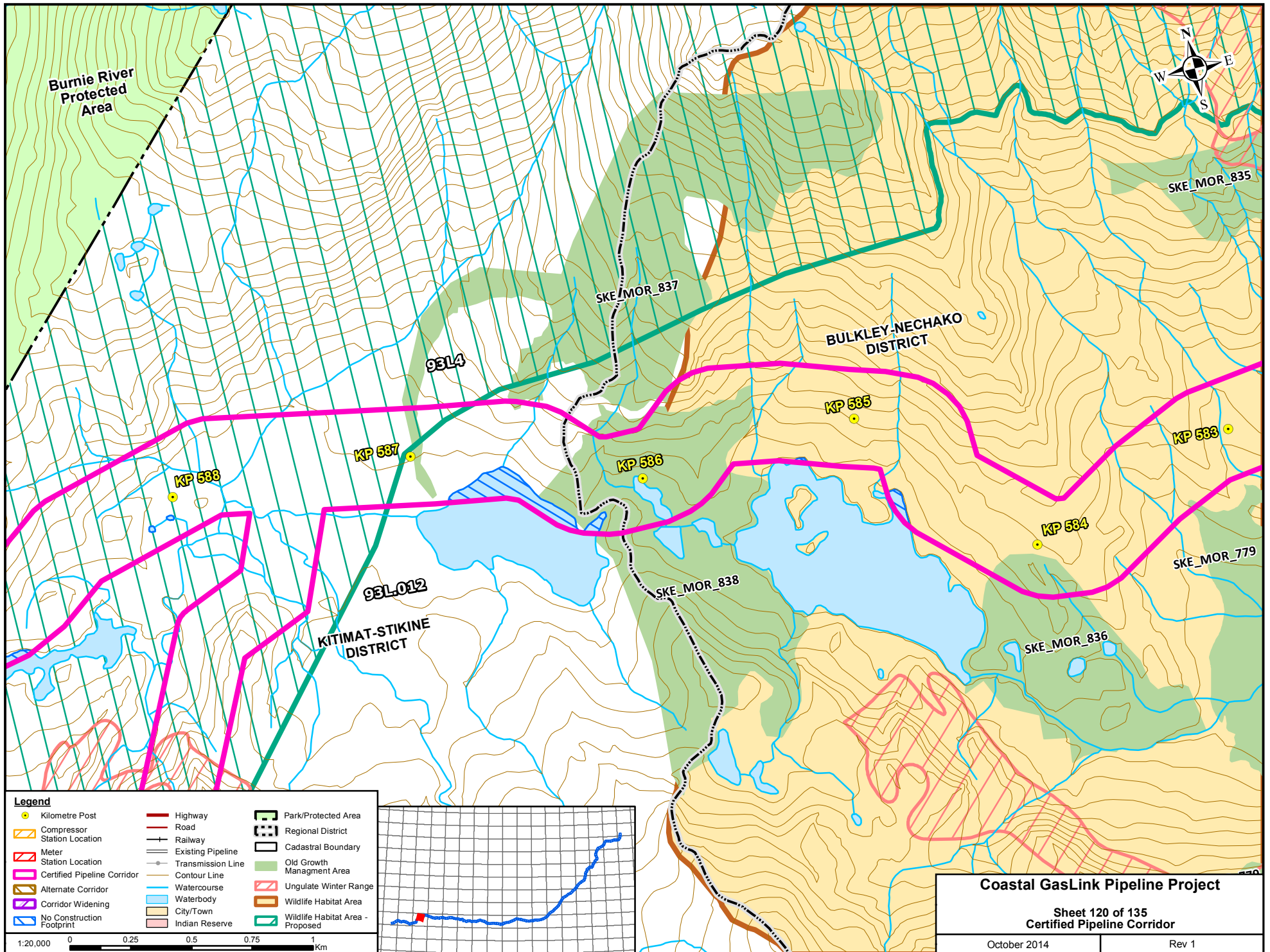


Coastal GasLink Pipeline Project

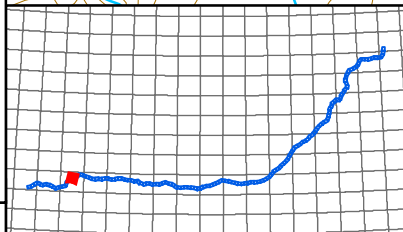
Sheet 119 of 135
Certified Pipeline Corridor

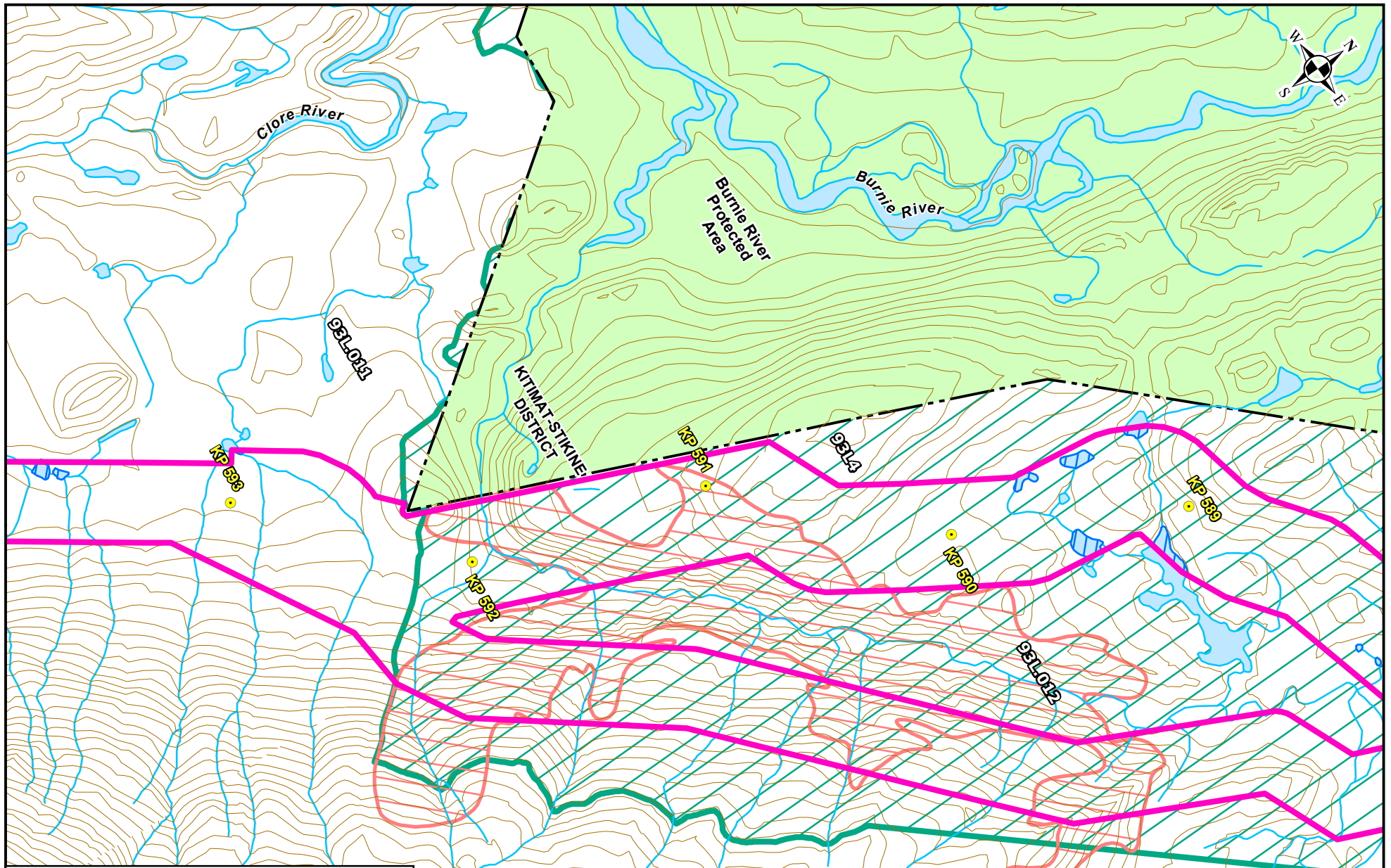
October 2014	Rev 1
--------------	-------



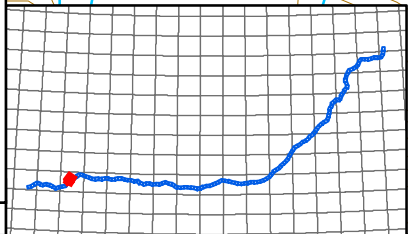


- Legend**
- | | | |
|-----------------------------|-------------------|----------------------------------|
| Kilometre Post | Highway | Park/Protected Area |
| Compressor Station Location | Road | Regional District |
| Meter Station Location | Railway | Cadastral Boundary |
| Certified Pipeline Corridor | Existing Pipeline | Old Growth Management Area |
| Alternate Corridor | Transmission Line | Ungulate Winter Range |
| Corridor Widening | Contour Line | Wildlife Habitat Area |
| No Construction Footprint | Watercourse | Wildlife Habitat Area - Proposed |
| | Waterbody | |
| | City/Town | |
| | Indian Reserve | |



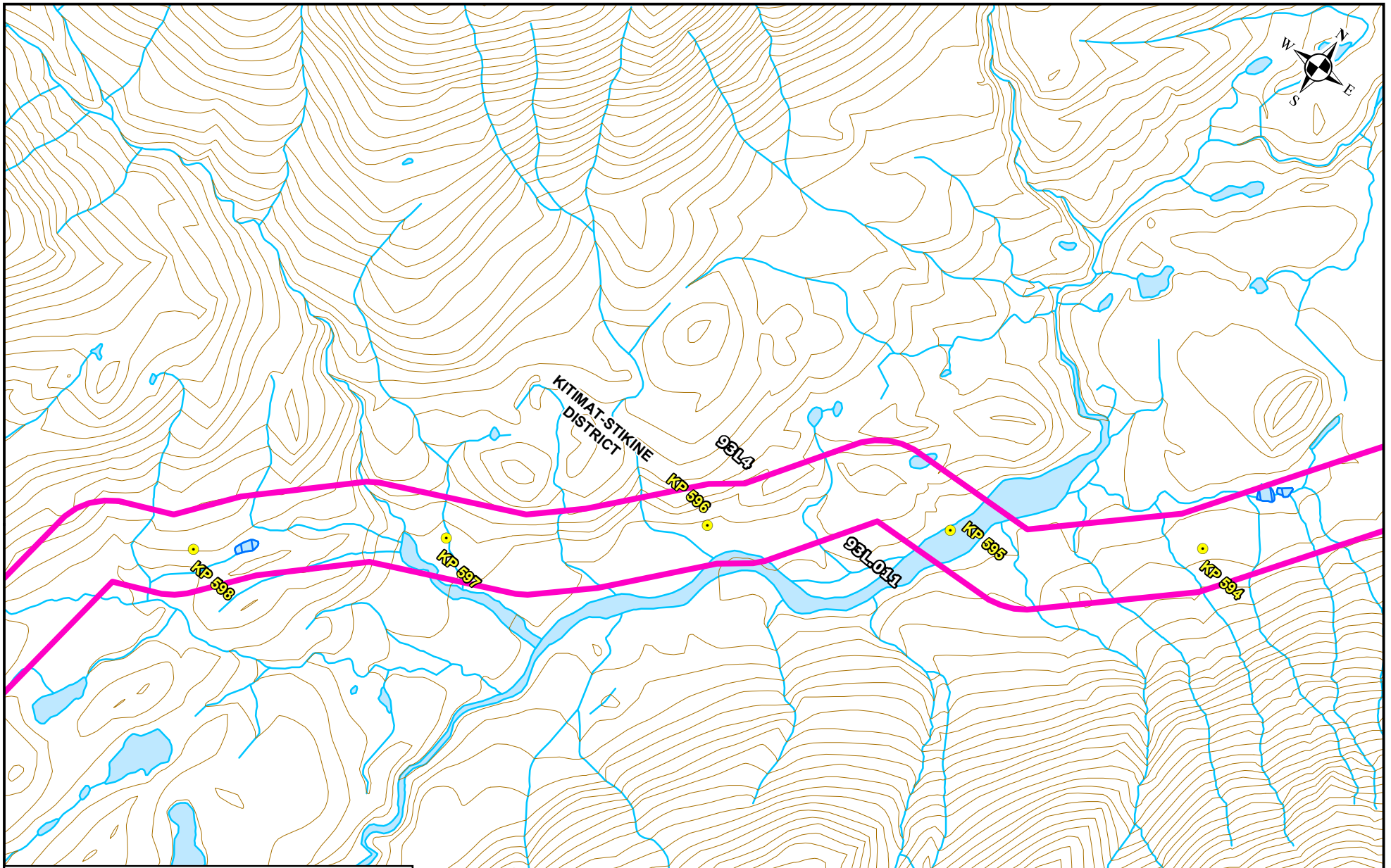


Legend		
Kilometre Post	Highway	Park/Protected Area
Compressor Station Location	Road	Regional District
Meter Station Location	Railway	Cadastral Boundary
Certified Pipeline Corridor	Existing Pipeline	Old Growth Management Area
Alternate Corridor	Transmission Line	Ungulate Winter Range
Corridor Widening	Contour Line	Wildlife Habitat Area
No Construction Footprint	Watercourse	Wildlife Habitat Area - Proposed
	Waterbody	
	City/Town	
	Indian Reserve	



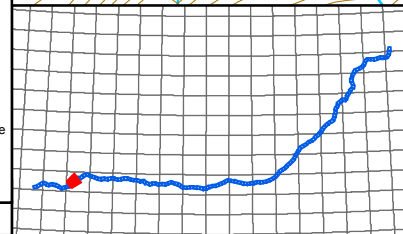
Coastal GasLink Pipeline Project	
Sheet 121 of 135 Certified Pipeline Corridor	
October 2014	Rev 1






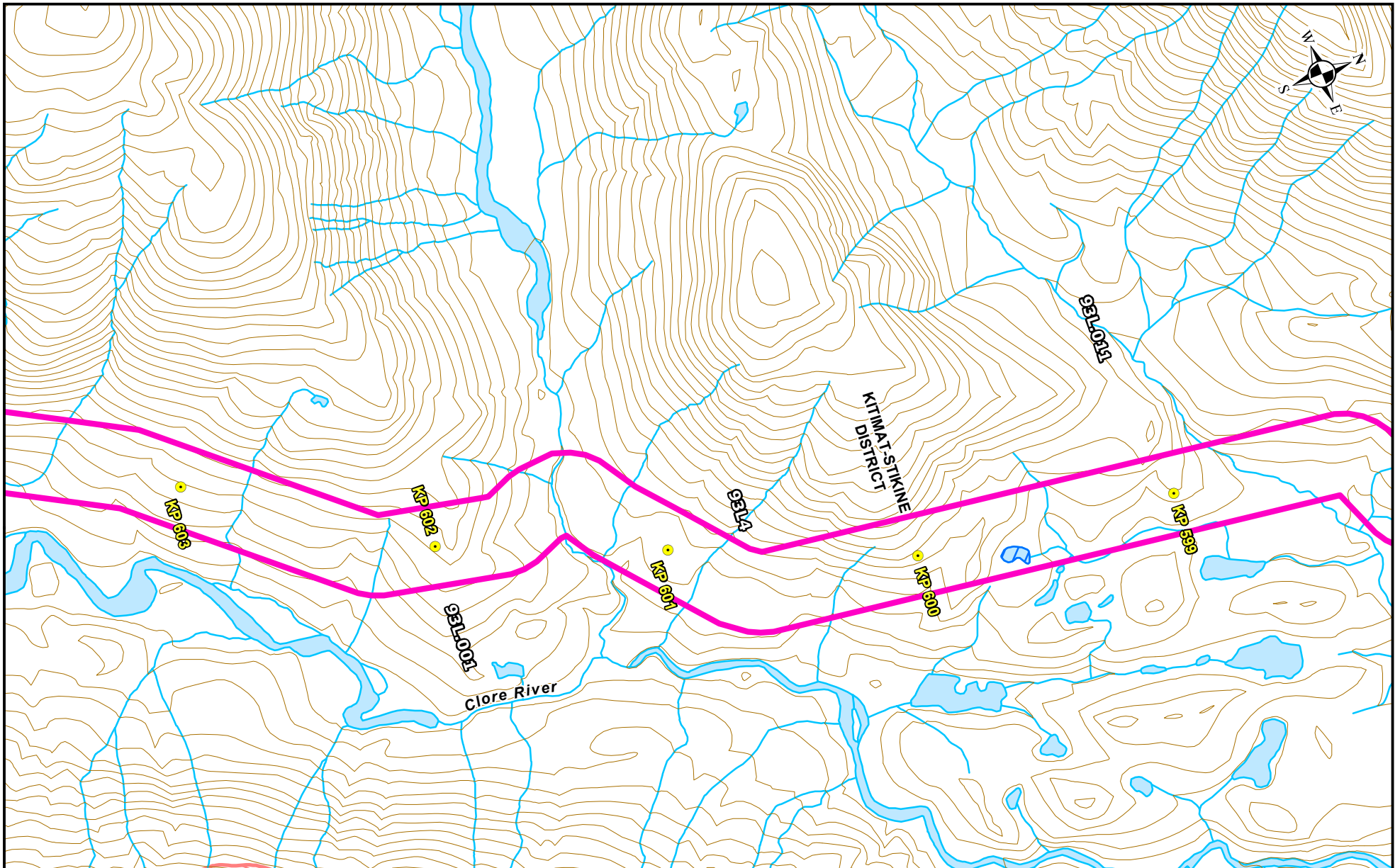
Legend

Kilometre Post	Highway	Park/Protected Area
Compressor Station Location	Road	Regional District
Meter Station Location	Railway	Cadastral Boundary
Certified Pipeline Corridor	Existing Pipeline	Old Growth Management Area
Alternate Corridor	Transmission Line	Ungulate Winter Range
Corridor Widening	Contour Line	Wildlife Habitat Area
No Construction Footprint	Watercourse	Wildlife Habitat Area - Proposed
	Waterbody	
	City/Town	
	Indian Reserve	




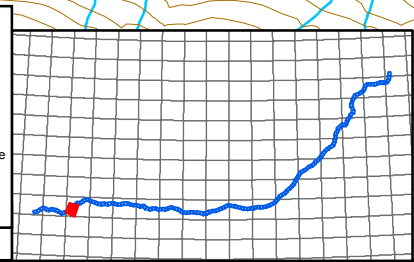
Coastal GasLink Pipeline Project	
Sheet 122 of 135 Certified Pipeline Corridor	
October 2014	Rev 1



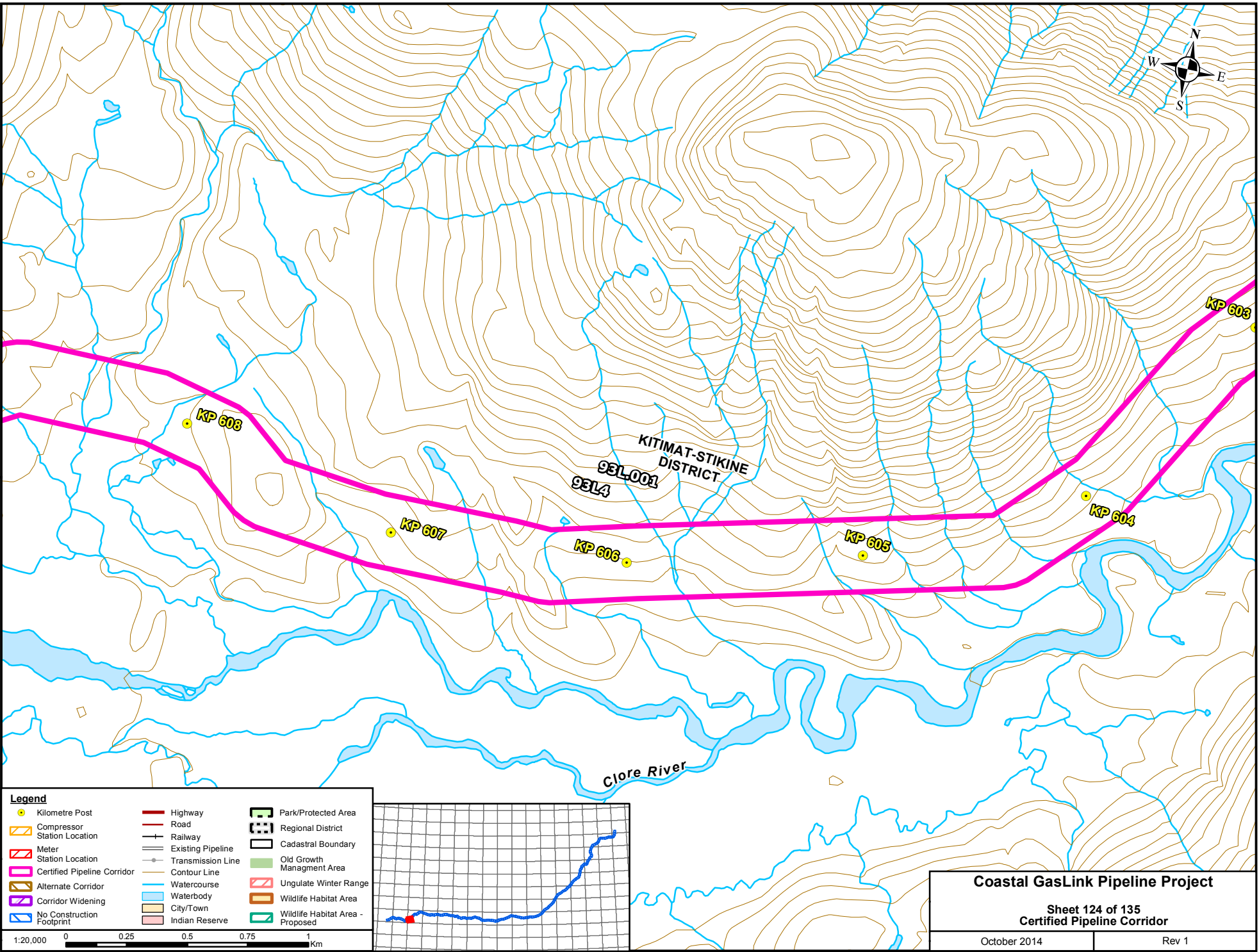
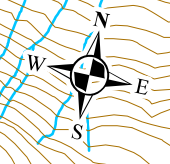


Legend

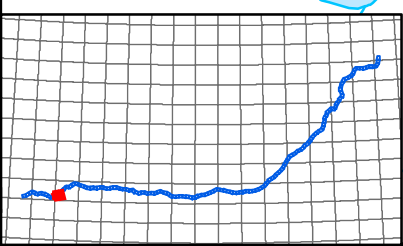
Kilometre Post	Highway	Park/Protected Area
Compressor Station Location	Road	Regional District
Meter Station Location	Railway	Cadastral Boundary
Certified Pipeline Corridor	Existing Pipeline	Old Growth Management Area
Alternate Corridor	Transmission Line	Ungulate Winter Range
Corridor Widening	Contour Line	Wildlife Habitat Area
No Construction Footprint	Watercourse	Wildlife Habitat Area - Proposed
	Waterbody	
	City/Town	
	Indian Reserve	




Coastal GasLink Pipeline Project	
Sheet 123 of 135 Certified Pipeline Corridor	
October 2014	Rev 1

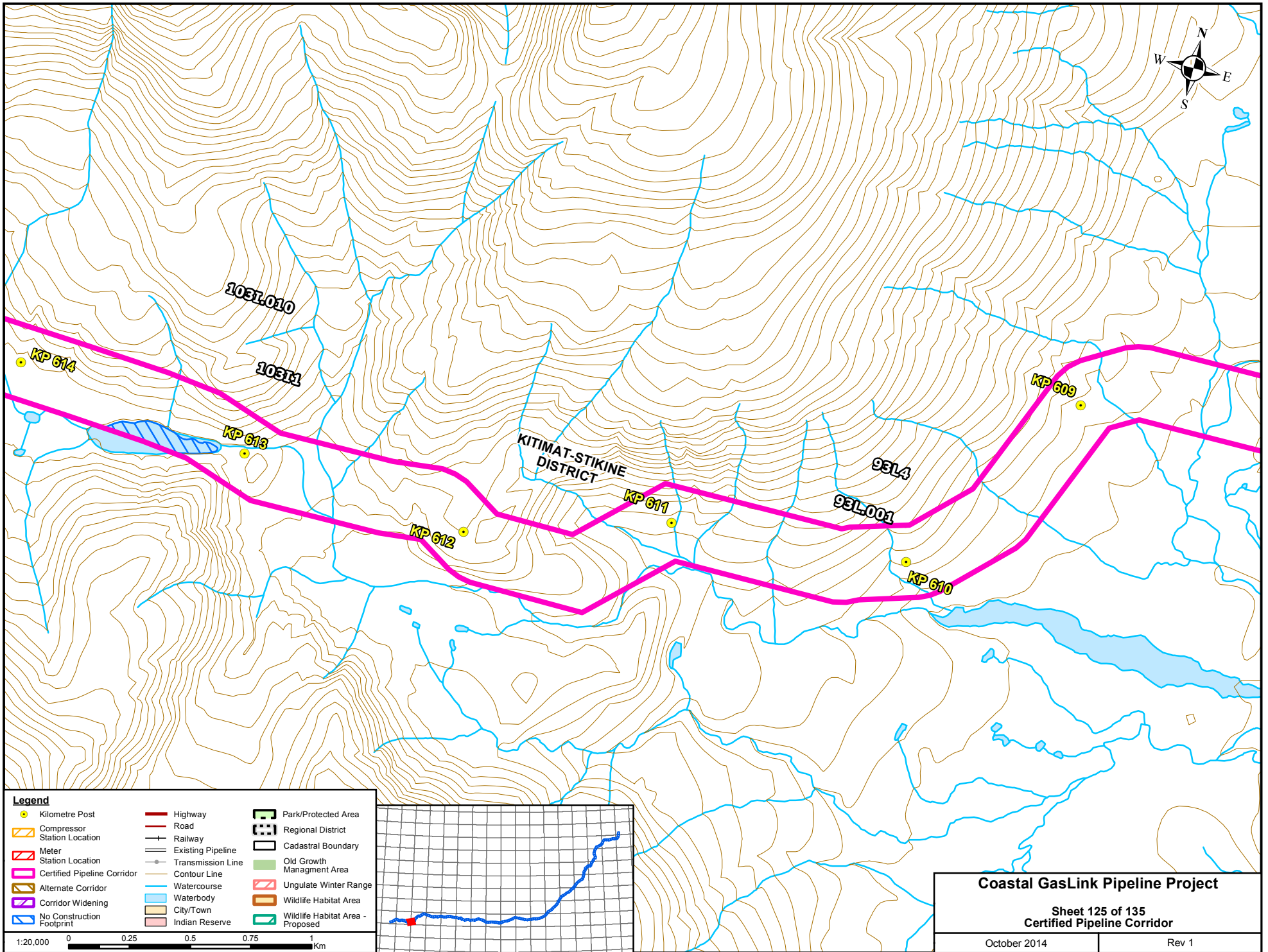


Legend		
Kilometre Post	Highway	Park/Protected Area
Compressor Station Location	Road	Regional District
Meter Station Location	Railway	Cadastral Boundary
Certified Pipeline Corridor	Existing Pipeline	Old Growth Management Area
Alternate Corridor	Transmission Line	Ungulate Winter Range
Corridor Widening	Contour Line	Wildlife Habitat Area
No Construction Footprint	Watercourse	Wildlife Habitat Area - Proposed
	Waterbody	
	City/Town	
	Indian Reserve	



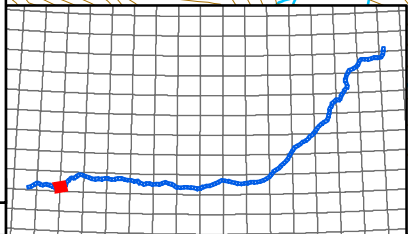
Coastal GasLink Pipeline Project	
Sheet 124 of 135 Certified Pipeline Corridor	
October 2014	Rev 1

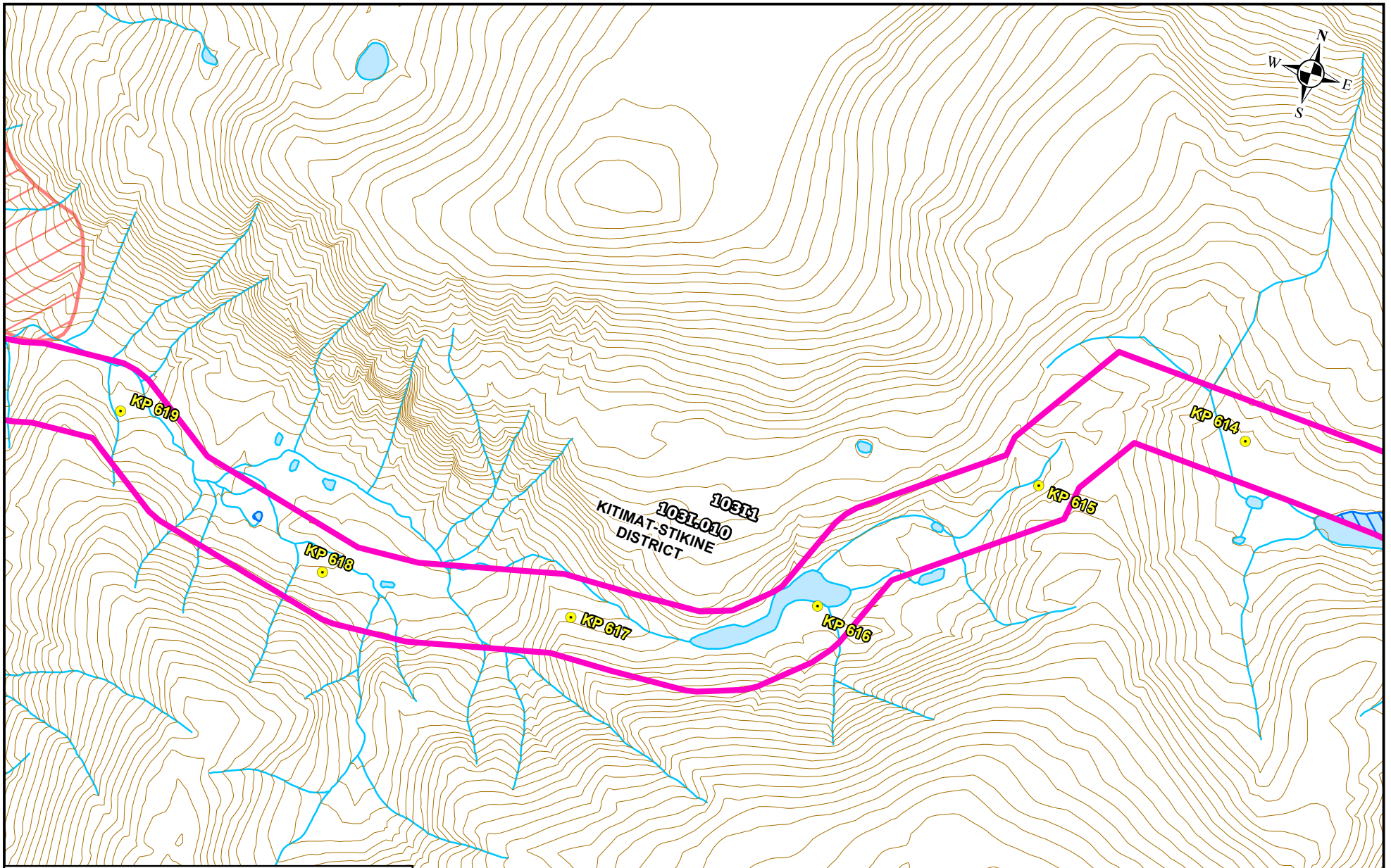




Legend

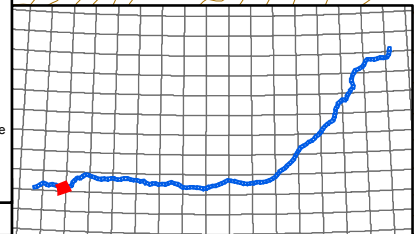
Kilometre Post	Highway	Park/Protected Area
Compressor Station Location	Road	Regional District
Meter Station Location	Railway	Cadastral Boundary
Certified Pipeline Corridor	Existing Pipeline	Old Growth Management Area
Alternate Corridor	Transmission Line	Ungulate Winter Range
Corridor Widening	Contour Line	Wildlife Habitat Area
No Construction Footprint	Watercourse	Wildlife Habitat Area - Proposed
	Waterbody	
	City/Town	
	Indian Reserve	






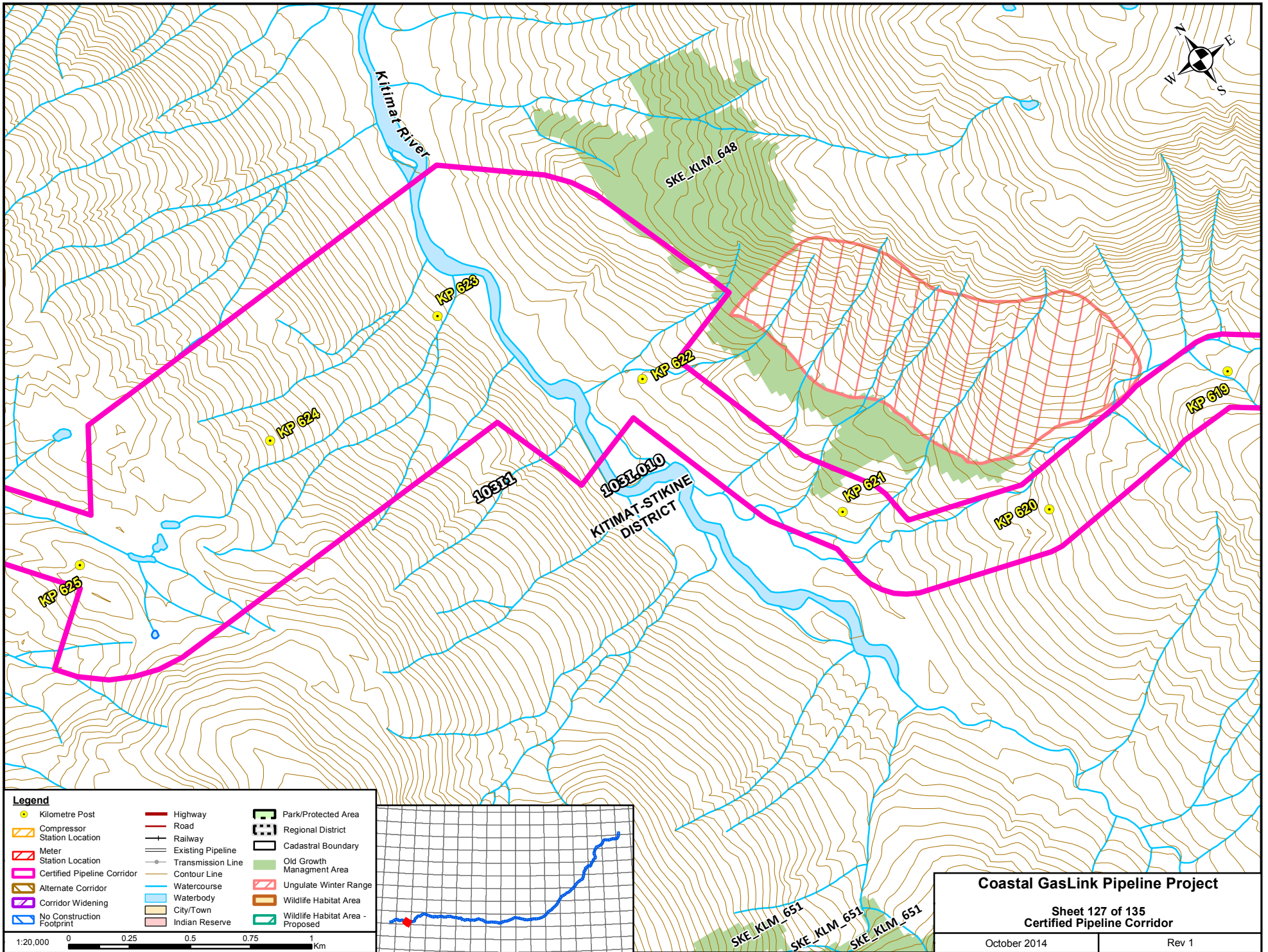
Legend

Kilometre Post	Highway	Park/Protected Area
Compressor Station Location	Road	Regional District
Meter Station Location	Railway	Cadastral Boundary
Certified Pipeline Corridor	Existing Pipeline	Old Growth Management Area
Alternate Corridor	Transmission Line	Ungulate Winter Range
Corridor Widening	Contour Line	Wildlife Habitat Area
No Construction Footprint	Watercourse	Wildlife Habitat Area - Proposed
	Waterbody	
	City/Town	
	Indian Reserve	



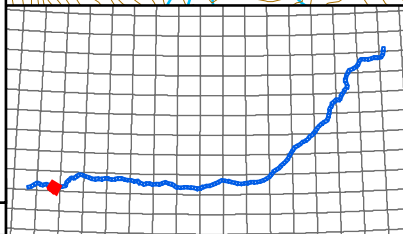
Coastal GasLink Pipeline Project	
Sheet 126 of 135 Certified Pipeline Corridor	
October 2014	Rev 1





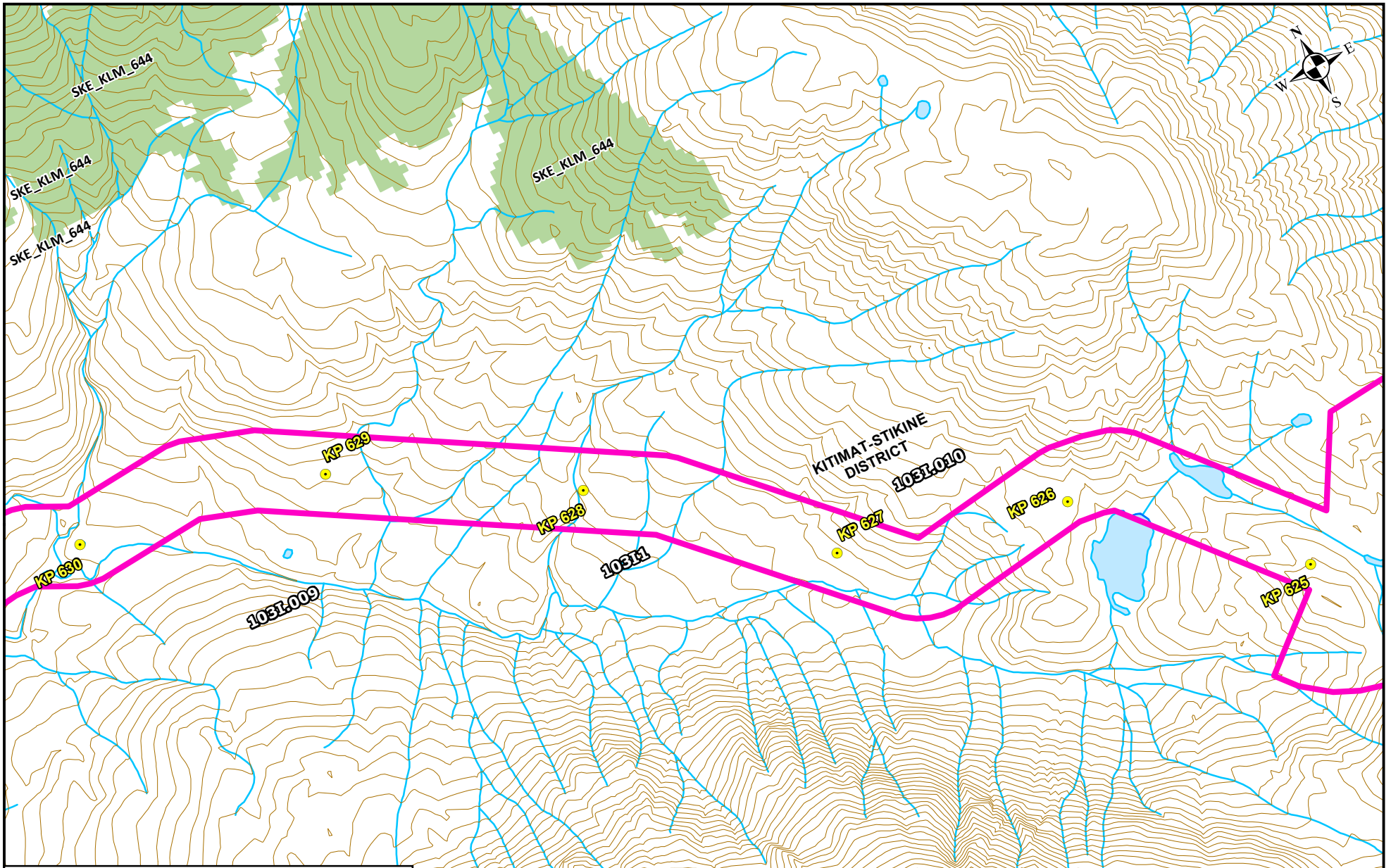
Legend

Kilometre Post	Highway	Park/Protected Area
Compressor Station Location	Road	Regional District
Meter Station Location	Railway	Cadastral Boundary
Certified Pipeline Corridor	Existing Pipeline	Old Growth Management Area
Alternate Corridor	Contour Line	Ungulate Winter Range
Corridor Widening	Watercourse	Wildlife Habitat Area
No Construction Footprint	Waterbody	Wildlife Habitat Area - Proposed
	Indian Reserve	



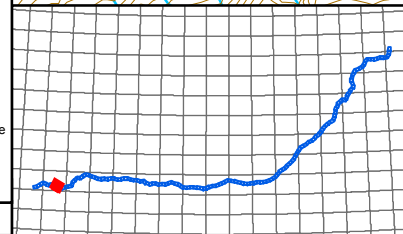
Coastal GasLink Pipeline Project	
Sheet 127 of 135 Certified Pipeline Corridor	
October 2014	Rev 1






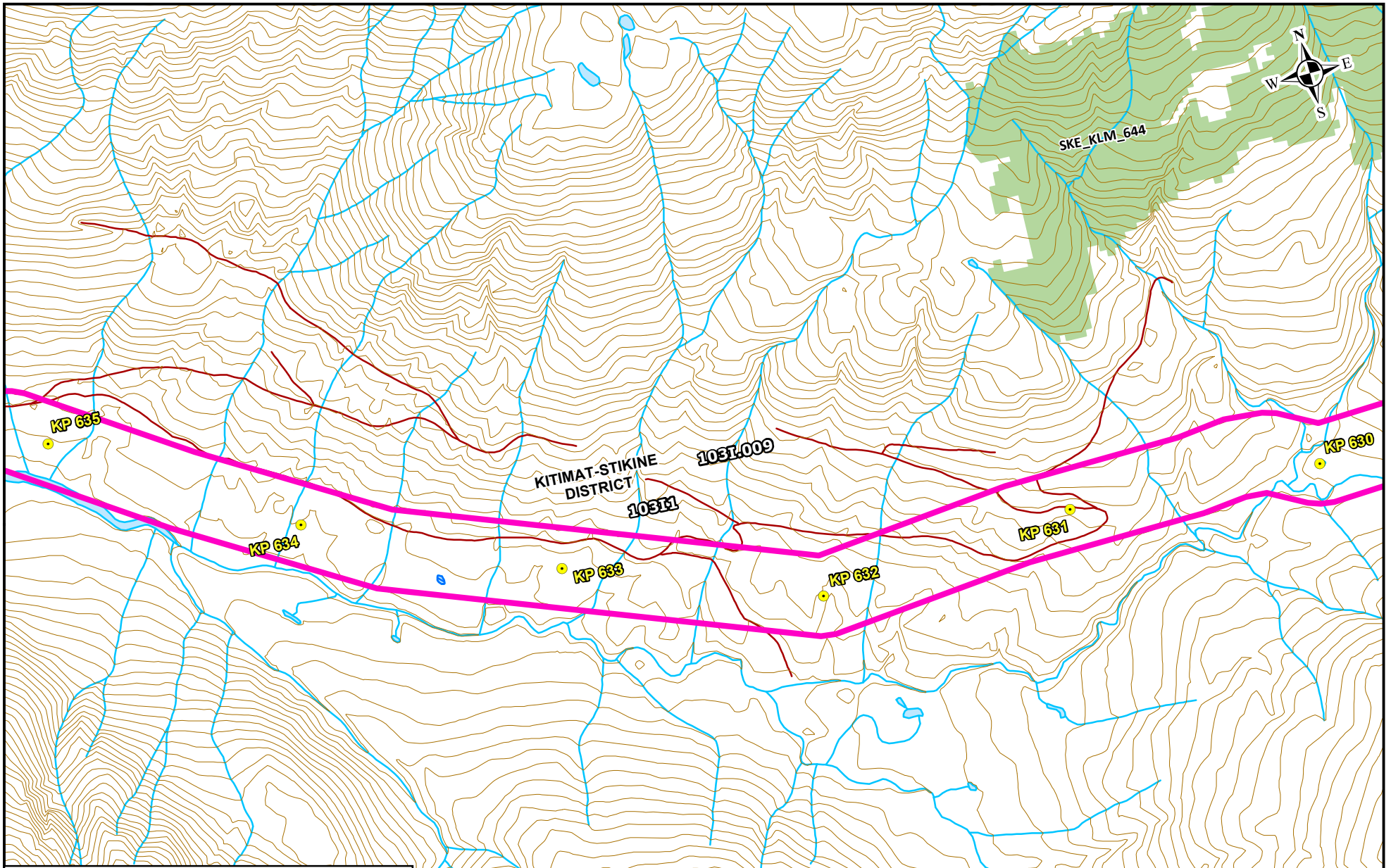
Legend

Kilometre Post	Highway	Park/Protected Area
Compressor Station Location	Road	Regional District
Meter Station Location	Railway	Cadastral Boundary
Certified Pipeline Corridor	Existing Pipeline	Old Growth Management Area
Alternate Corridor	Transmission Line	Ungulate Winter Range
Corridor Widening	Contour Line	Wildlife Habitat Area
No Construction Footprint	Watercourse	Wildlife Habitat Area - Proposed
	Waterbody	
	City/Town	
	Indian Reserve	



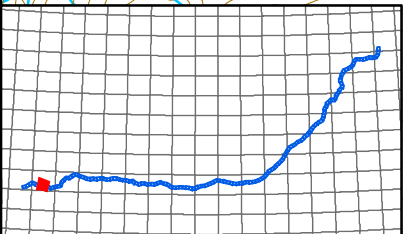
Coastal GasLink Pipeline Project	
Sheet 128 of 135 Certified Pipeline Corridor	
October 2014	Rev 1





Legend

Kilometre Post	Highway	Park/Protected Area
Compressor Station Location	Road	Regional District
Meter Station Location	Railway	Cadastral Boundary
Certified Pipeline Corridor	Existing Pipeline	Old Growth Management Area
Alternate Corridor	Transmission Line	Ungulate Winter Range
Corridor Widening	Contour Line	Wildlife Habitat Area
No Construction Footprint	Watercourse	Wildlife Habitat Area - Proposed
	Waterbody	
	City/Town	
	Indian Reserve	

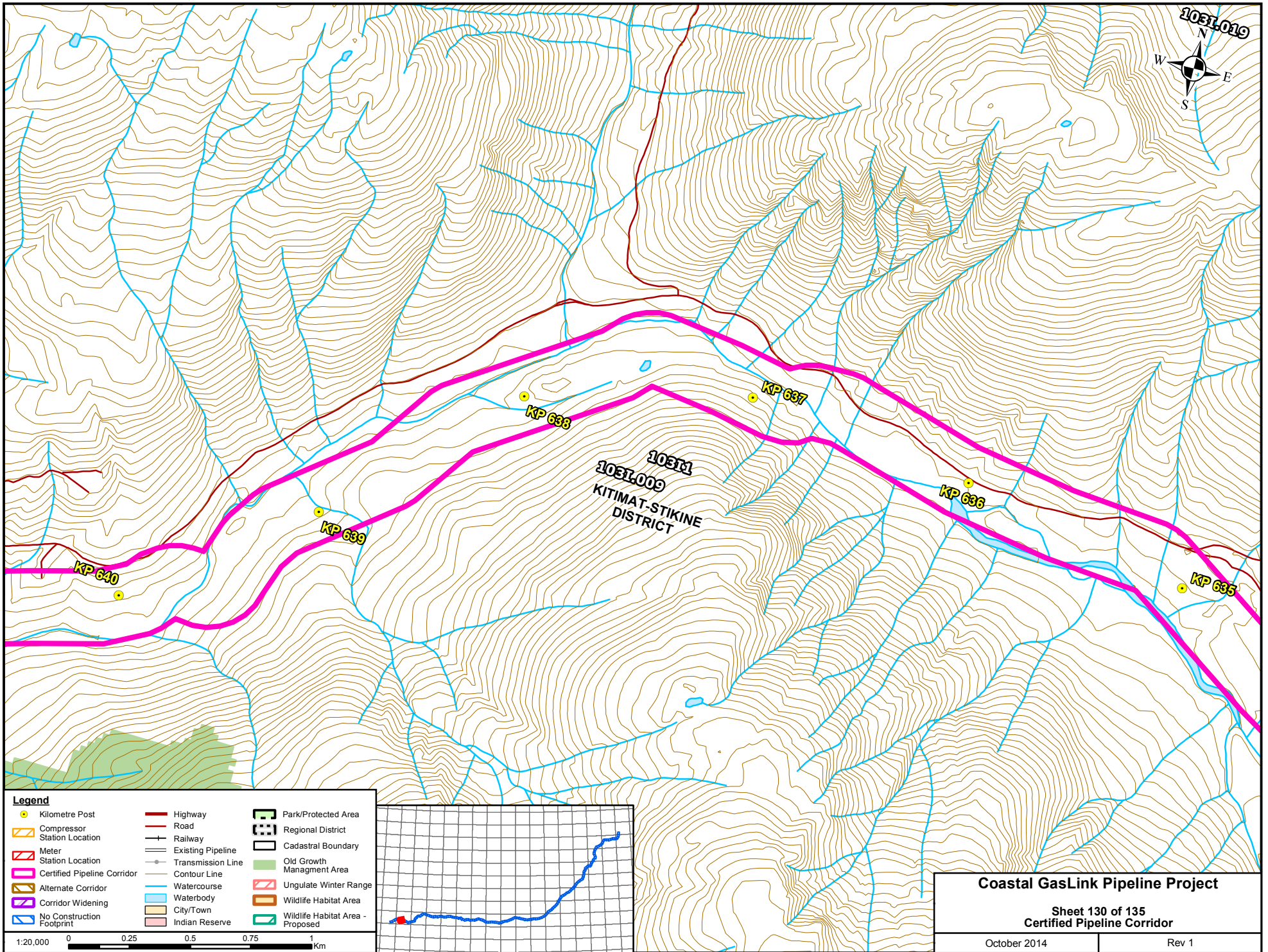


Coastal GasLink Pipeline Project

Sheet 129 of 135
Certified Pipeline Corridor

October 2014	Rev 1
--------------	-------



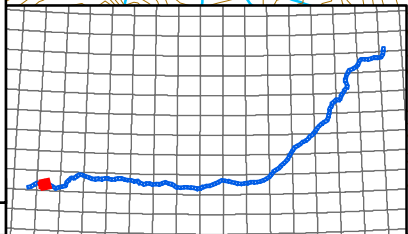


1051019



10511
1051009
KITIMAT-STIKINE
DISTRICT

Legend			
	Kilometre Post		Highway
	Compressor Station Location		Road
	Meter Station Location		Railway
	Certified Pipeline Corridor		Existing Pipeline
	Alternate Corridor		Transmission Line
	Corridor Widening		Contour Line
	No Construction Footprint		Watercourse
			Waterbody
	Park/Protected Area		City/Town
	Regional District		Indian Reserve
	Cadastral Boundary		Ungulate Winter Range
	Old Growth Management Area		Wildlife Habitat Area
	Wildlife Habitat Area - Proposed		



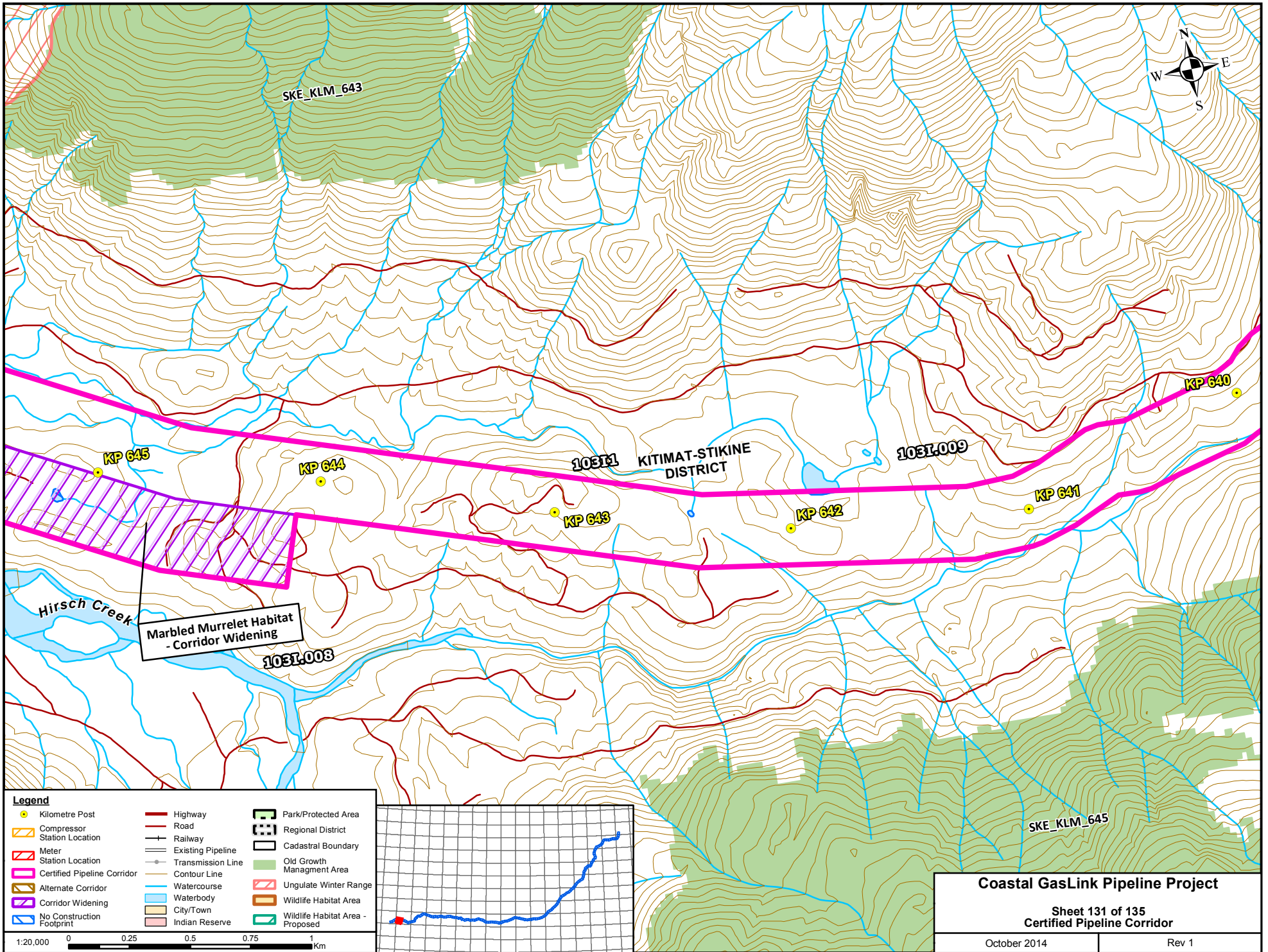
1:20,000 0 0.25 0.5 0.75 1 Km

Coastal GasLink Pipeline Project

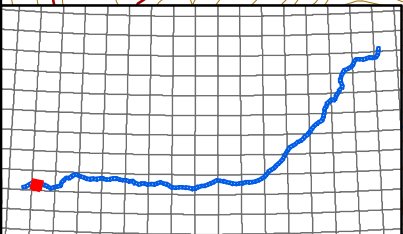

Sheet 130 of 135
Certified Pipeline Corridor

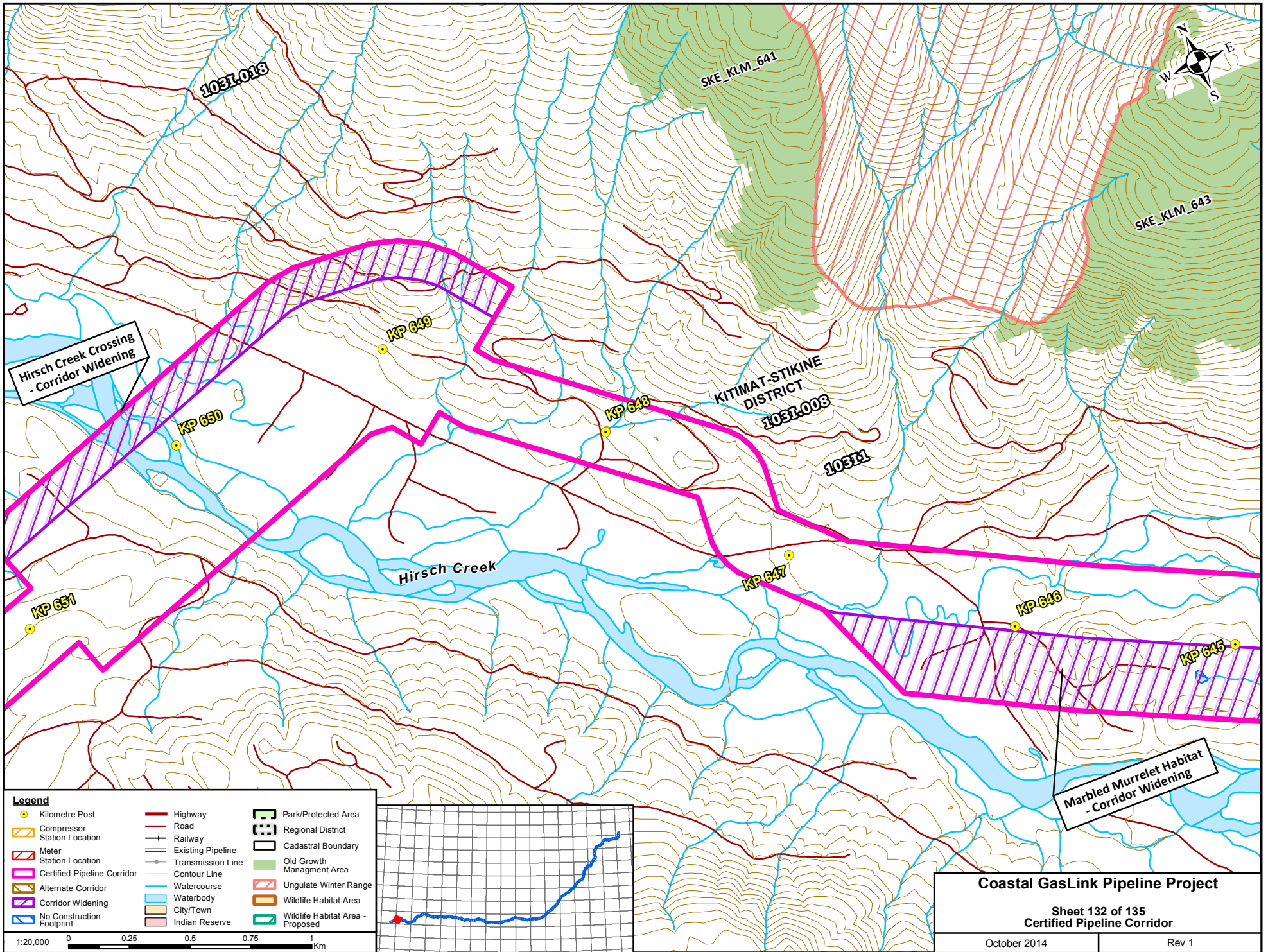
October 2014

Rev 1

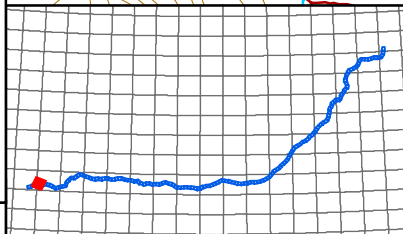


- Legend**
- Kilometre Post
 - Compressor Station Location
 - Meter Station Location
 - Certified Pipeline Corridor
 - Alternate Corridor
 - Corridor Widening
 - No Construction Footprint
 - Highway
 - Road
 - Railway
 - Existing Pipeline
 - Transmission Line
 - Contour Line
 - Watercourse
 - Waterbody
 - City/Town
 - Indian Reserve
 - Park/Protected Area
 - Regional District
 - Cadastral Boundary
 - Old Growth Management Area
 - Ungulate Winter Range
 - Wildlife Habitat Area
 - Wildlife Habitat Area - Proposed

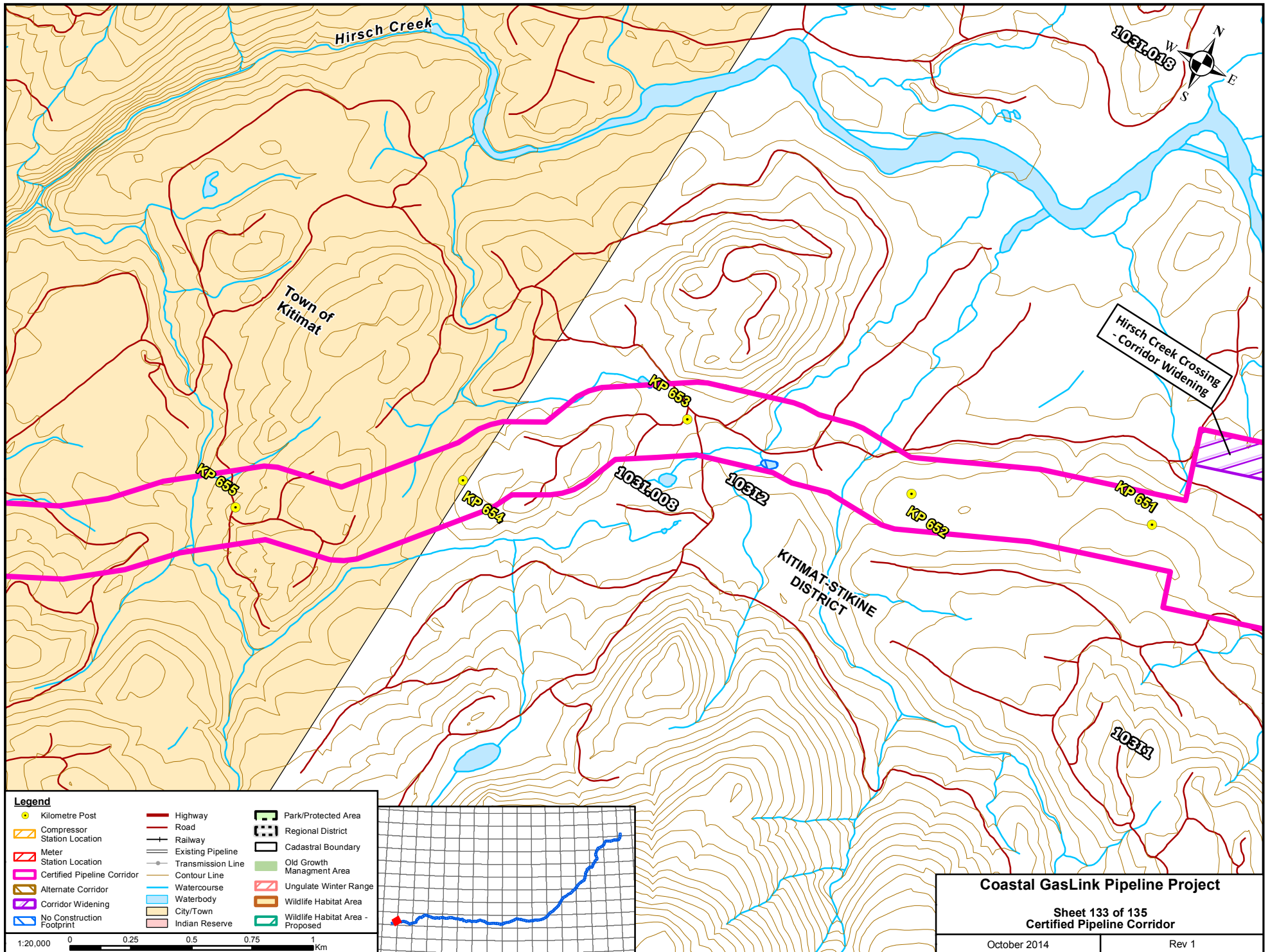




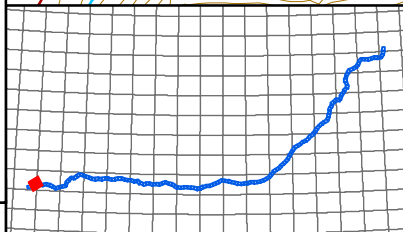
- Legend**
- Kilometre Post
 - Compressor Station Location
 - Meter Station Location
 - Certified Pipeline Corridor
 - Alternate Corridor
 - Corridor Widening
 - No Construction Footprint
 - Highway
 - Road
 - Railway
 - Existing Pipeline
 - Transmission Line
 - Contour Line
 - Watercourse
 - Waterbody
 - City/Town
 - Indian Reserve
 - Park/Protected Area
 - Regional District
 - Cadastral Boundary
 - Old Growth Management Area
 - Ungulate Winter Range
 - Wildlife Habitat Area
 - Wildlife Habitat Area - Proposed



Coastal GasLink Pipeline Project	
Sheet 132 of 135 Certified Pipeline Corridor	
October 2014	Rev 1



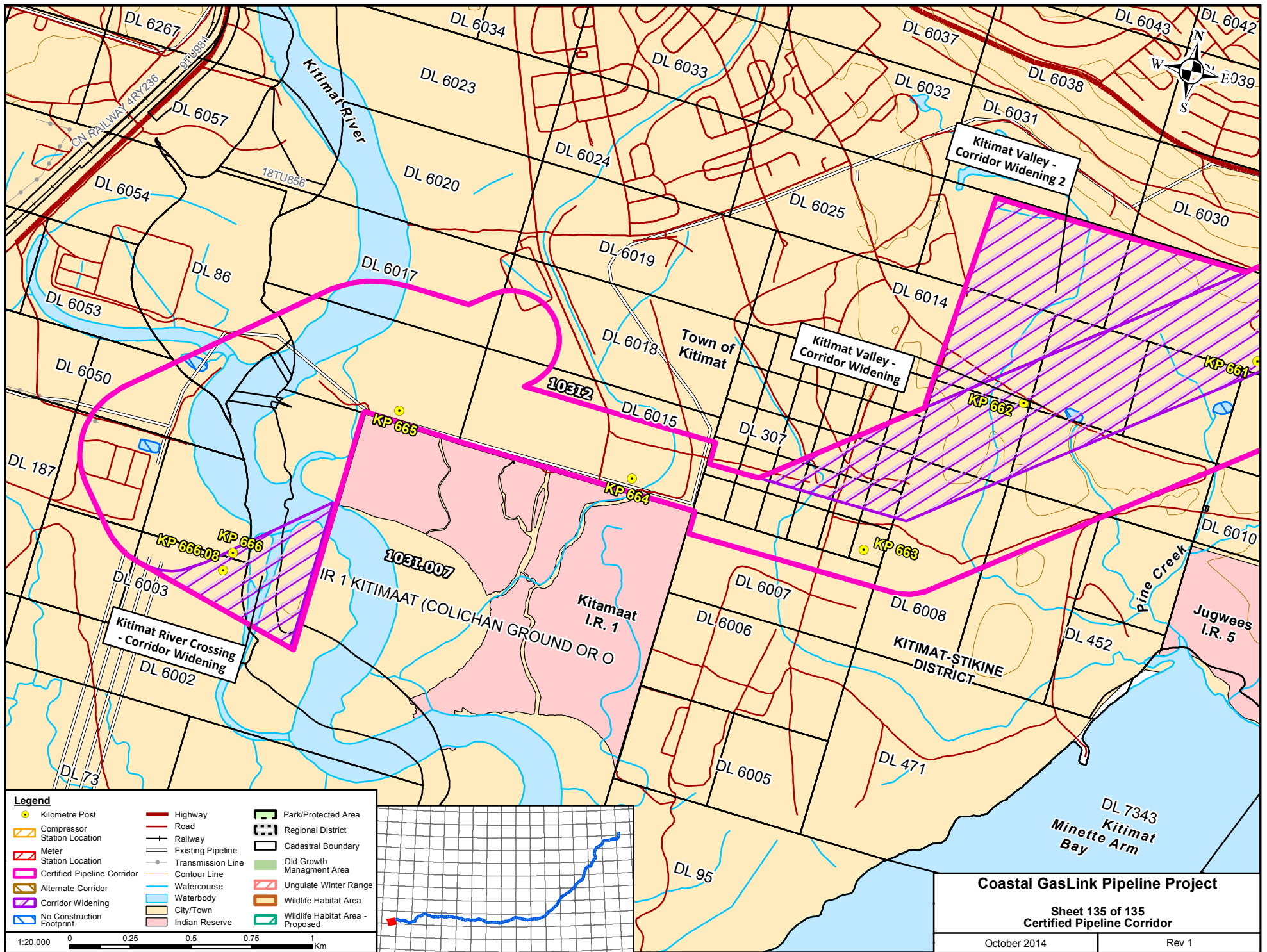
- Legend**
- | | | |
|-----------------------------|-------------------|----------------------------------|
| Kilometre Post | Highway | Park/Protected Area |
| Compressor Station Location | Road | Regional District |
| Meter Station Location | Railway | Cadastral Boundary |
| Certified Pipeline Corridor | Existing Pipeline | Old Growth Management Area |
| Alternate Corridor | Contour Line | Ungulate Winter Range |
| Corridor Widening | Watercourse | Wildlife Habitat Area |
| No Construction Footprint | Waterbody | Wildlife Habitat Area - Proposed |
| | City/Town | |
| | Indian Reserve | |



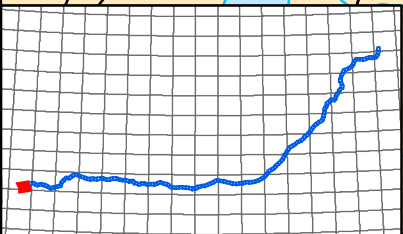

Coastal GasLink Pipeline Project

Sheet 133 of 135
Certified Pipeline Corridor

October 2014	Rev 1
--------------	-------



Legend					
	Kilometre Post		Highway		Park/Protected Area
	Compressor Station Location		Road		Regional District
	Meter Station Location		Railway		Cadastral Boundary
	Certified Pipeline Corridor		Existing Pipeline		Old Growth Management Area
	Alternate Corridor		Transmission Line		Watercourse
	Corridor Widening		Contour Line		Waterbody
	No Construction Footprint		Watercourse		City/Town
			Waterbody		Indian Reserve
			Waterbody		Ungulate Winter Range
			Waterbody		Wildlife Habitat Area
			Waterbody		Wildlife Habitat Area - Proposed



Coastal GasLink Pipeline Project

Sheet 135 of 135
 Certified Pipeline Corridor

October 2014

Rev 1